



Telephone N^o
Central 8541-4

THE UNIVERSITY,
EDMUND STREET,
BIRMINGHAM, 3.

NOTE: Figure 5 = Plate 8)
" 9 = " 14) in vol.2, pt.1.

Figures 19, 29 and 44 not included
in copy submitted.

Fig. 51.
FULL-SIZE
MOULDINGS.


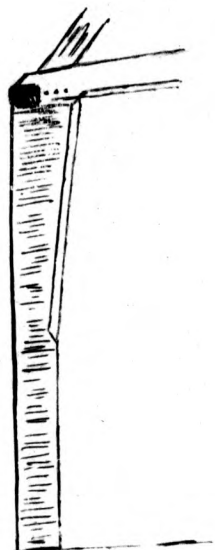
VAUGHAN'S MANSION, JAMB OF
BLOCKED WINDOW AT N.W. CORNER.

NAG'S HEAD HALL,
SPERE-POSTS.

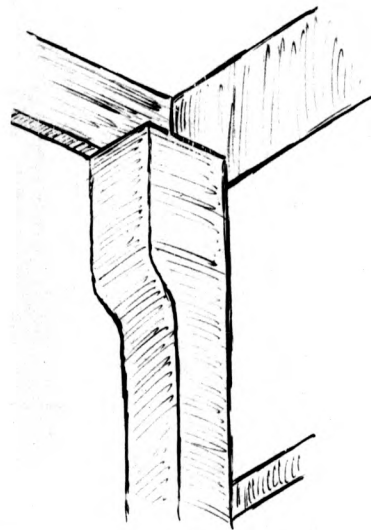
MACFISHERIES;
INSERTED
CEILING
JOISTS,
FIRST
FLOOR.

[UPPER PART WEATHER-WORN]


BRESSUMMER,
PHILLIPS'S STORE,
FISH STREET.




NAB'S HEAD
HALL



C.T. PRICHARD'S SHOP, N. BRANCH




COCKLE'S SHOP, G.F.
S. ANGLE OF BACK
BLOCK.



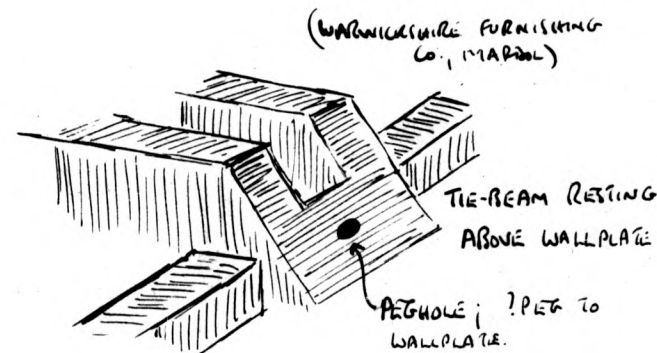
OLD
BICYCLE
SHED

NAB'S HEAD

THICKENED HEADS OF POSTS.




S. HILL'S LANE;
McMAHON'S.




(WARRICKVILLE FURNISHING
CO., MARION)

TIE-BEAM RESTING
ABOVE WALL PLATE

PEGHOLE; ? PEG TO
WALL PLATE.



JUNCTION OF TWO LENGTHS OF PURLIN
(OLD BICYCLE SHED)

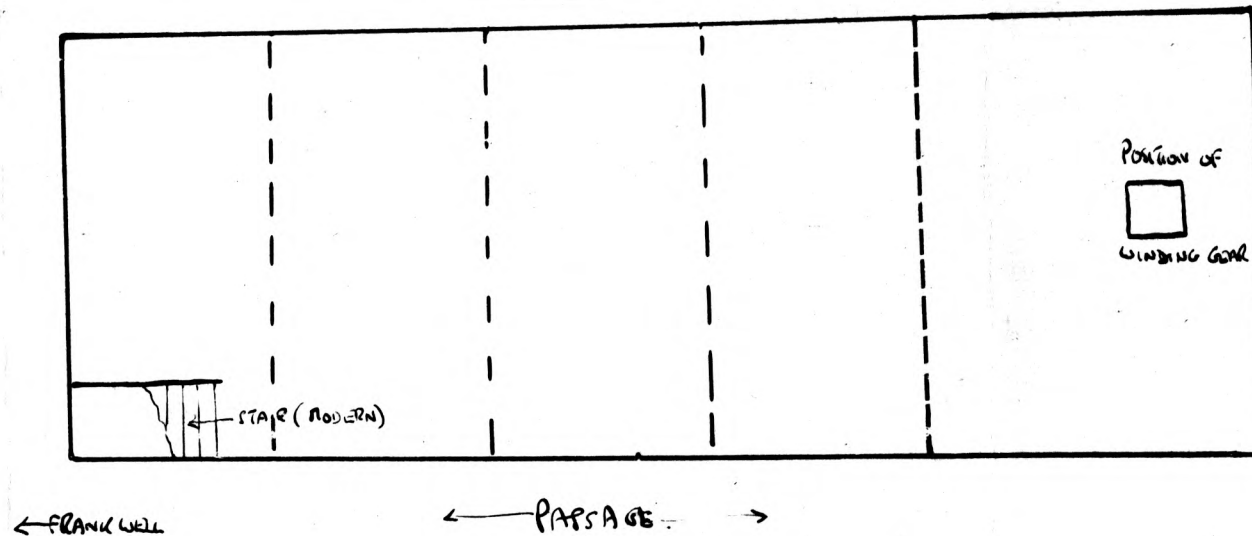


COLLAR TENON
(OLD BICYCLE SHED).

Fig. 50.

CARPENTRY
DETAILS

Fig. 49.



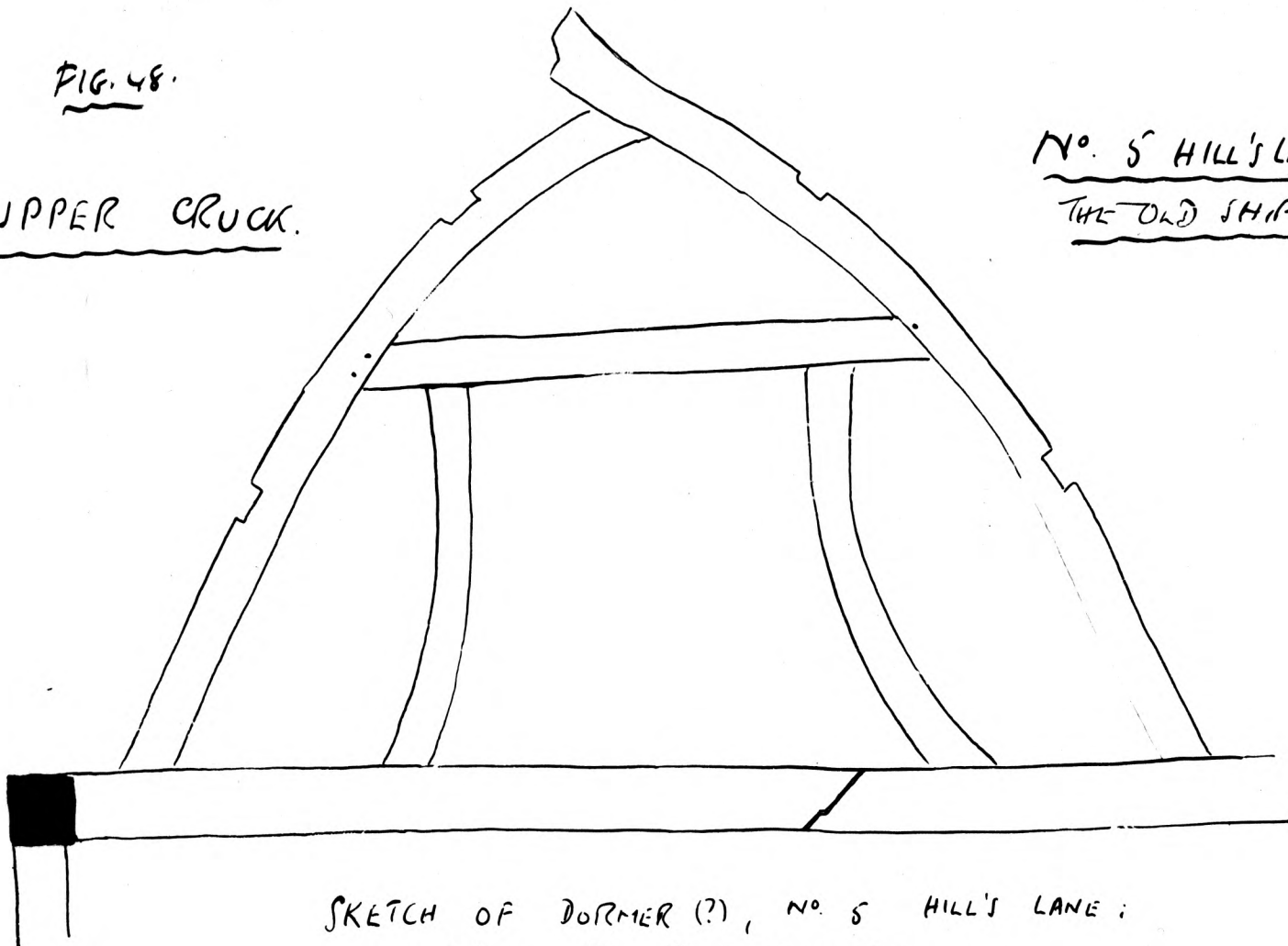
FRANKWELL ; 17TH. CENT. WAREHOUSE.

ATTIC STORY.

FIG. 48.

AN UPPER CRUCK.

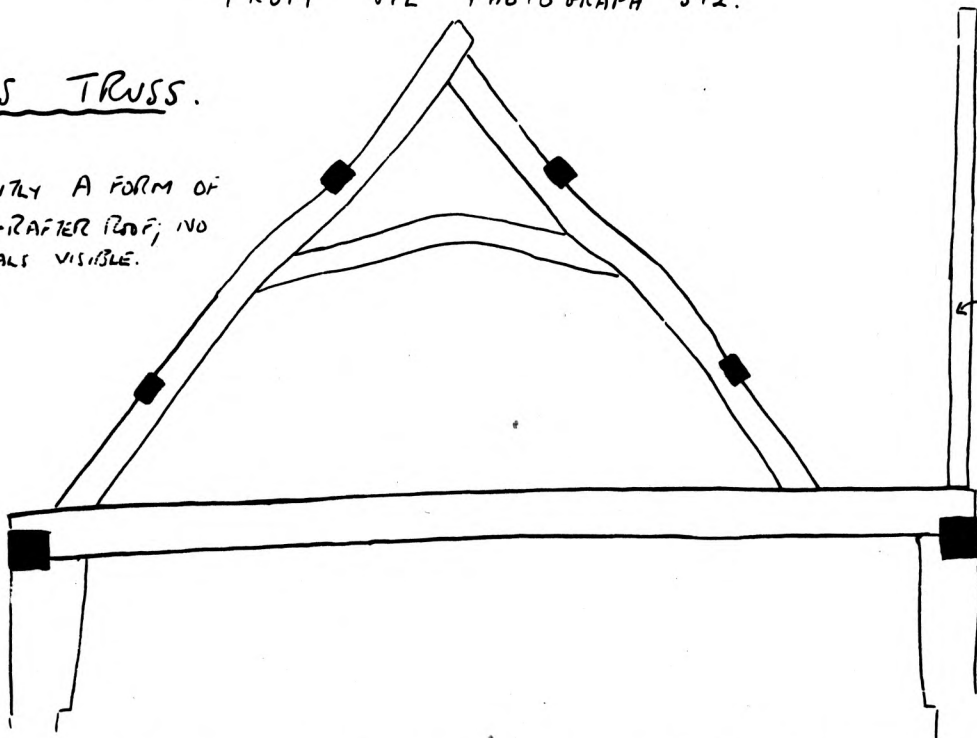
NO. 5 HILL'S LANE,
THE OLD SHIP INN.



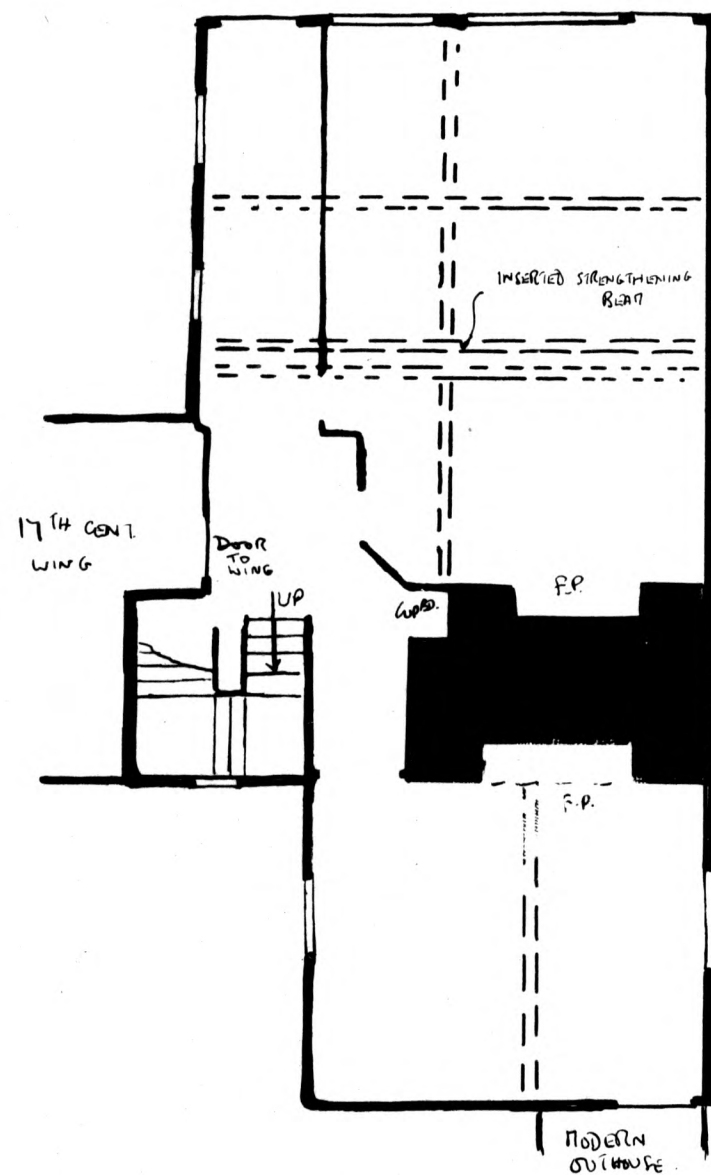
SKETCH OF DORMER (?), NO. 5 HILL'S LANE;
FROM SPL PHOTOGRAPH 542.

AN ANOMALOUS TRUSS.

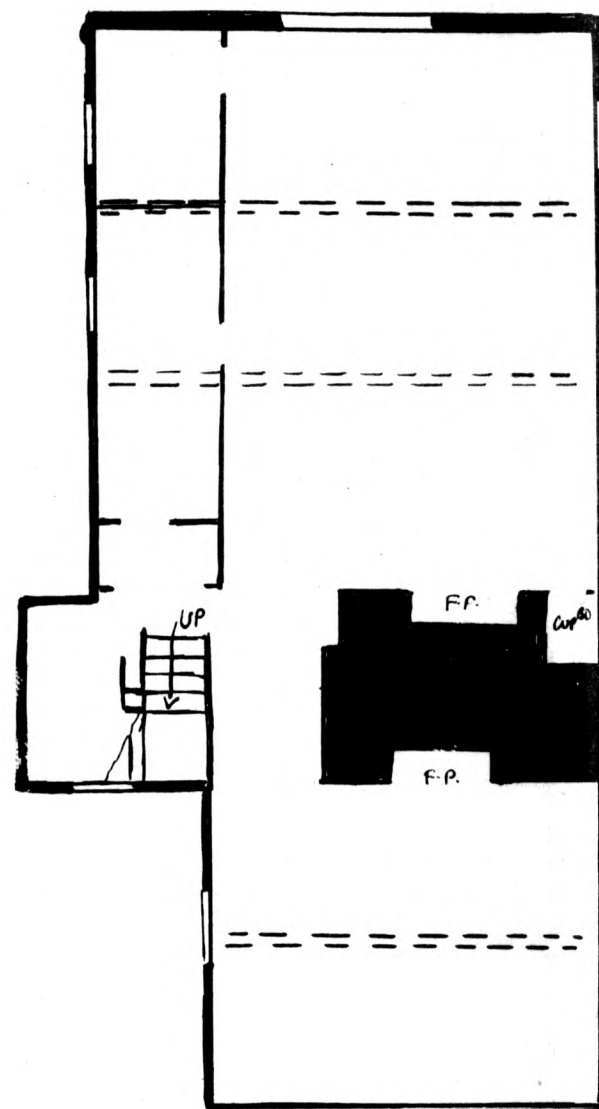
APPARENTLY A FORM OF
TRUSSED-RAFTER ROOF; NO
PRINCIPALS VISIBLE.



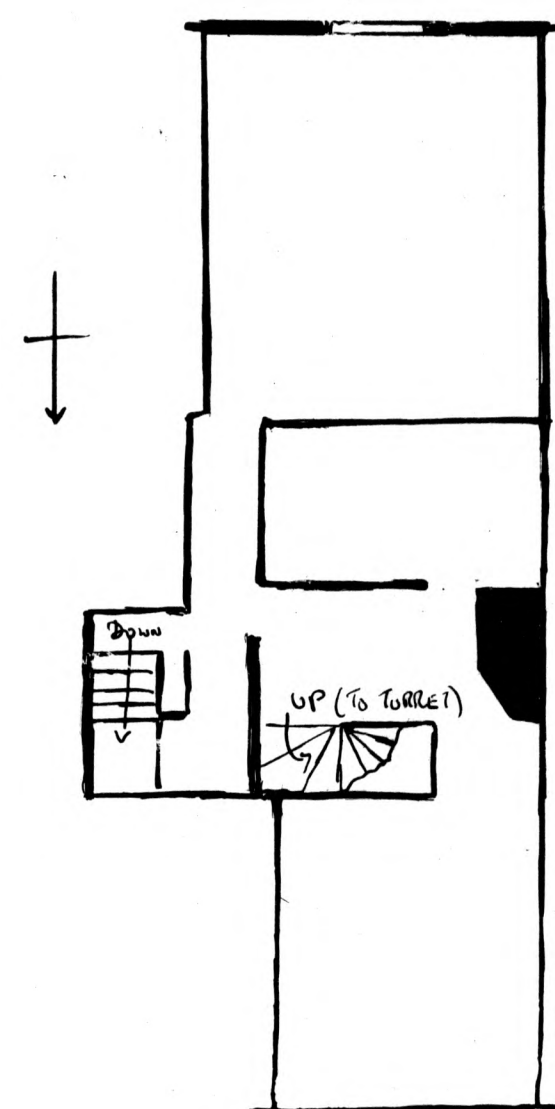
SKETCH OF ROOF TRUSS OF OLD SHIP INN;
FROM SPL PHOTOGRAPH 648.



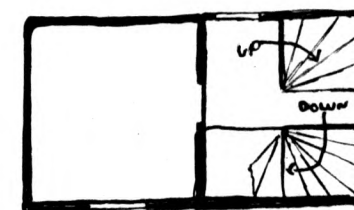
GROUND FLOOR.



FIRST FLOOR



MAIN ATTIC STOREY.



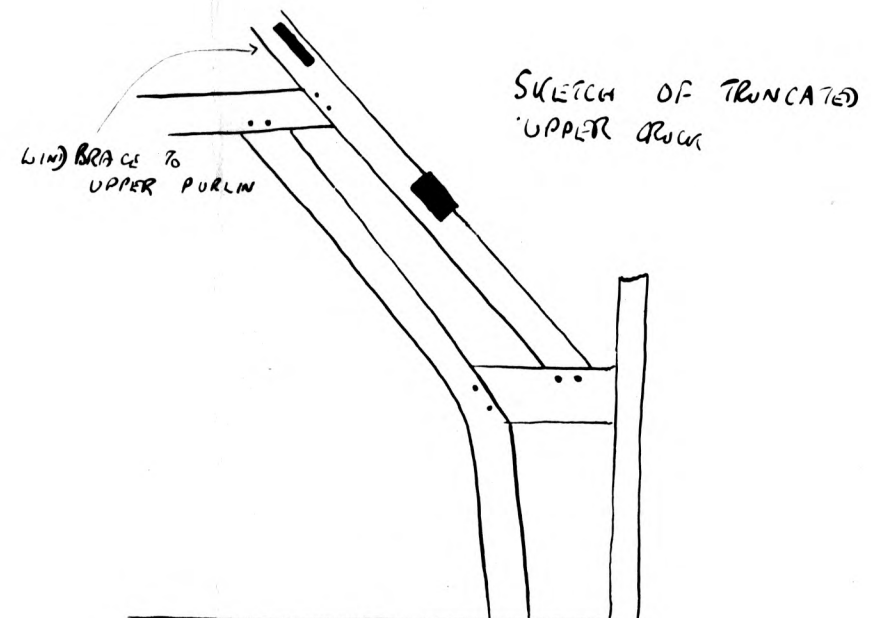
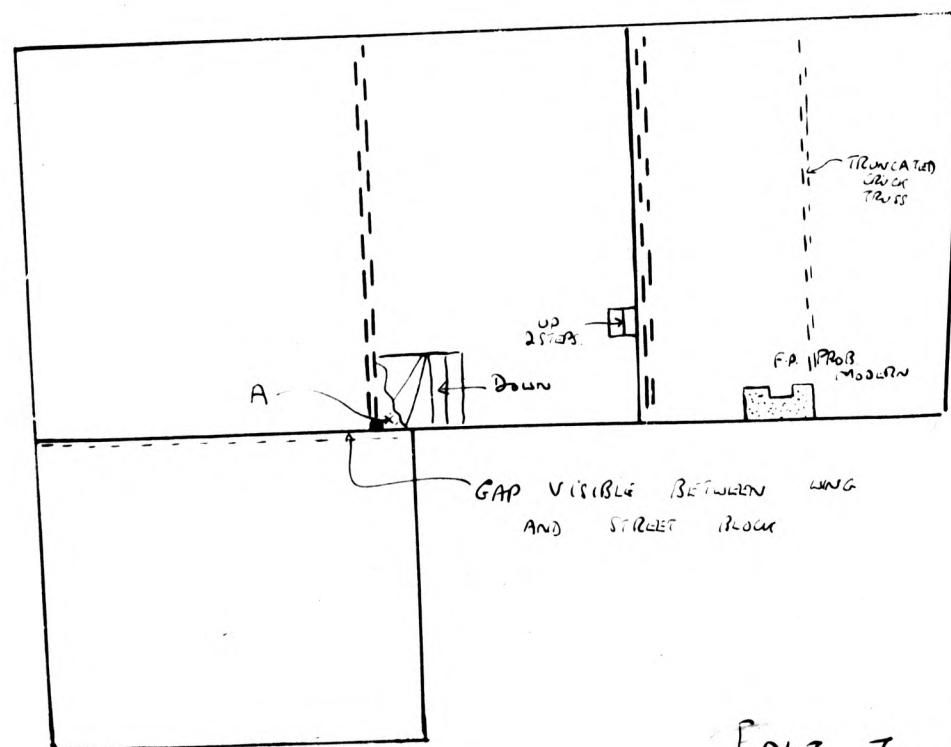
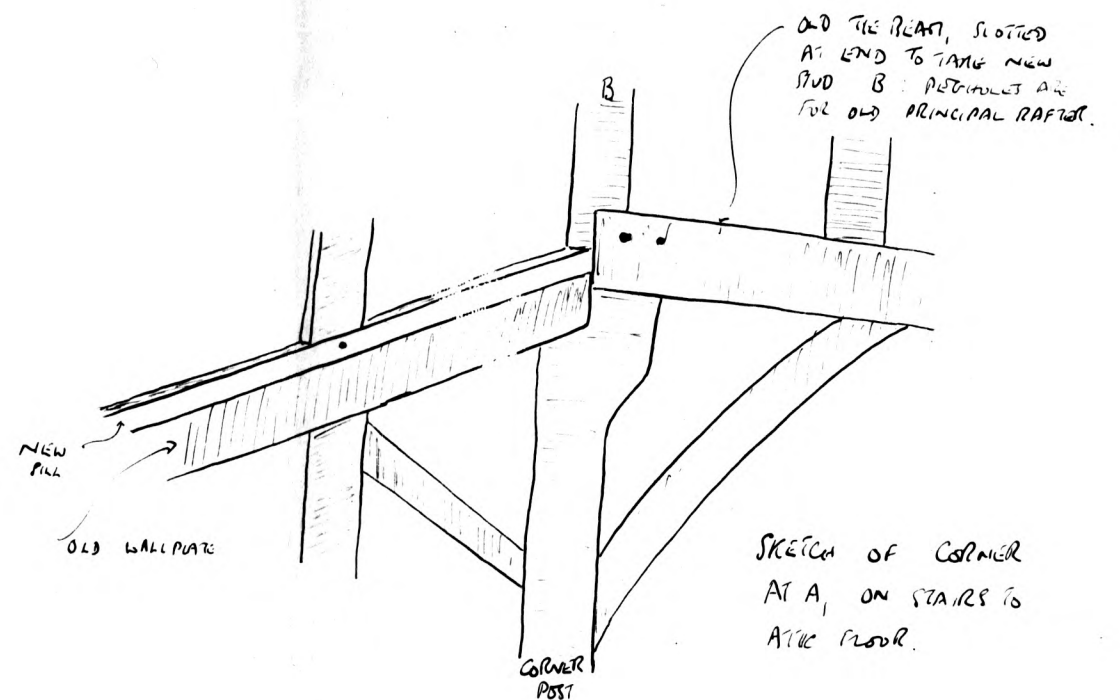
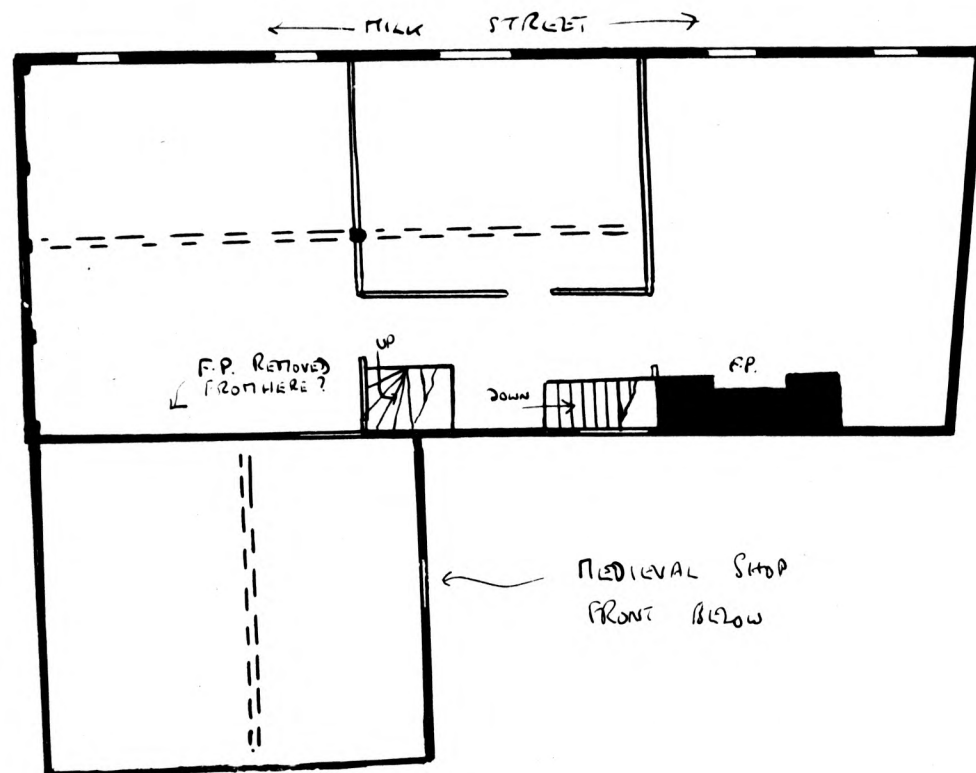
TURRET,
LOWER STOREY

FIG. 47.

PARK HOTEL, ABBEY FOREGATE

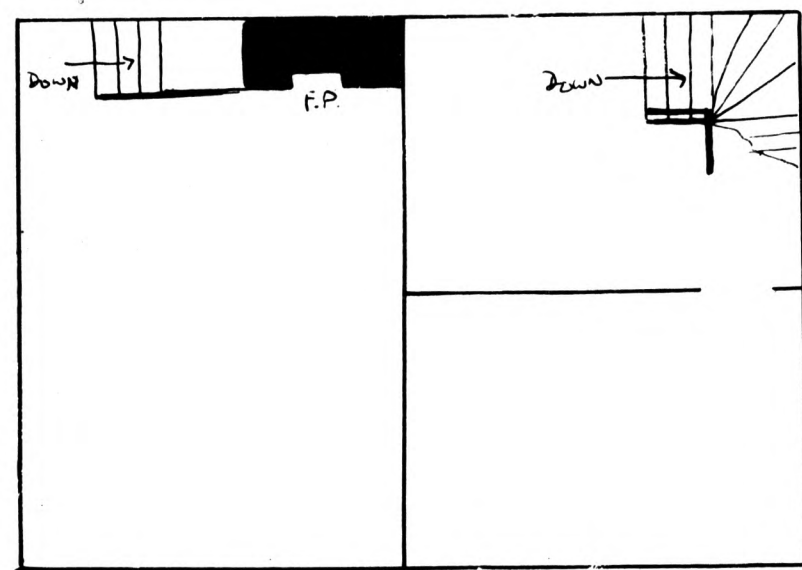
APPROX. SCALE: $\frac{1}{8}'' = 1 \text{ FOOT}$; BASED ON MAIN MEASUREMENTS.

FIG. 46.
COCKLE'S SHOP, MILK STREET.

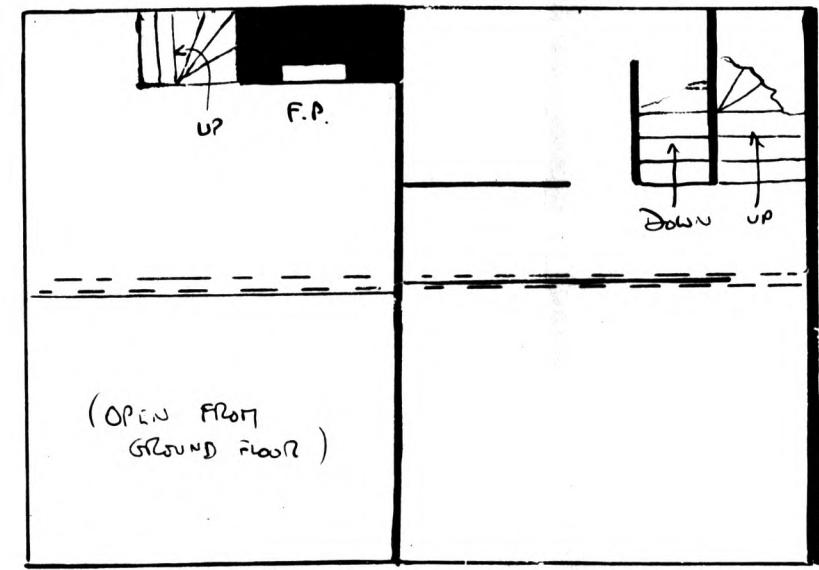


[NOT TO SCALE; NOTE ROOM SKETCH ONLY.]

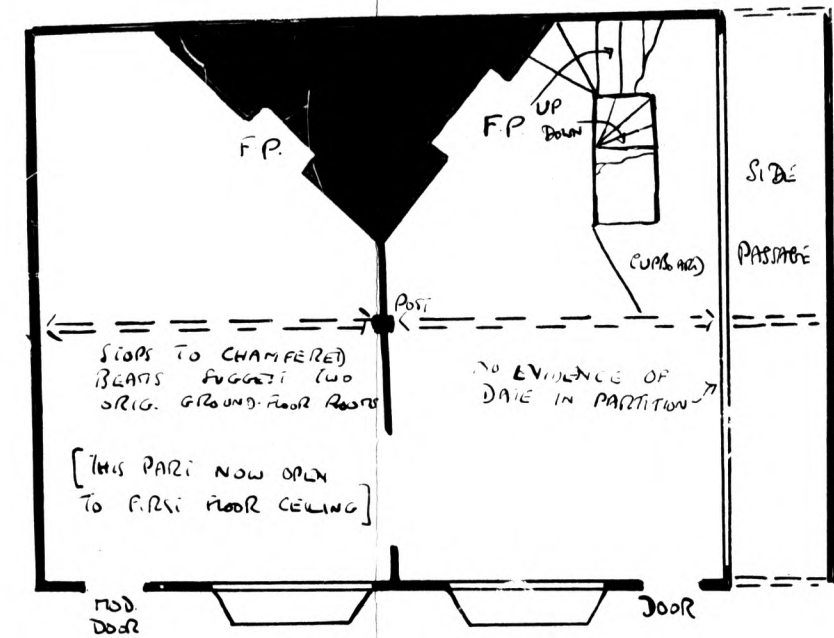
FIG. 45.



ATTICS.



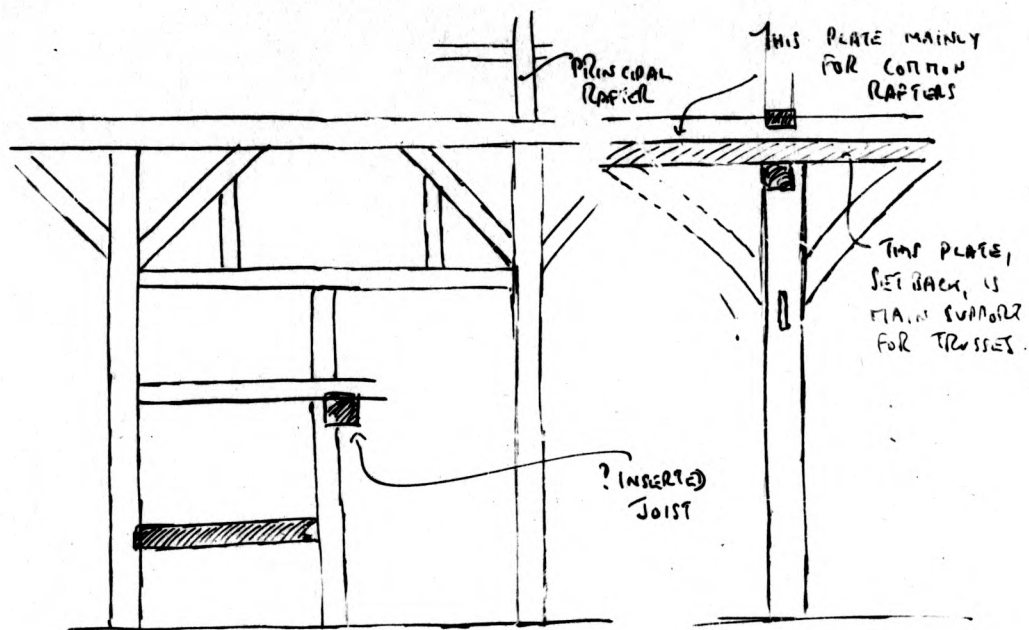
FIRST FLOOR



GROUND FLOOR

THE VERGER'S HOUSE; 3 ST. MARY'S PLACE : SKETCH PLANS

(NOT TO SCALE : NOTEBOOK SKETCHES ONLY)



EAST ELEVATION.

WEST ELEVATION, POST
SUPPORTING ROOF OF
LOADING DECK.

SKETCH RECONSTRUCTIONS OF WAREHOUSE
IN HILL'S LANE, DETAILISHED 1934.

FIG. 43(ii)

FIG. 43(i).

SKETCH SECTION OF
WAREHOUSE, DETACHED
CHURCH, IN HILL'S LANE.

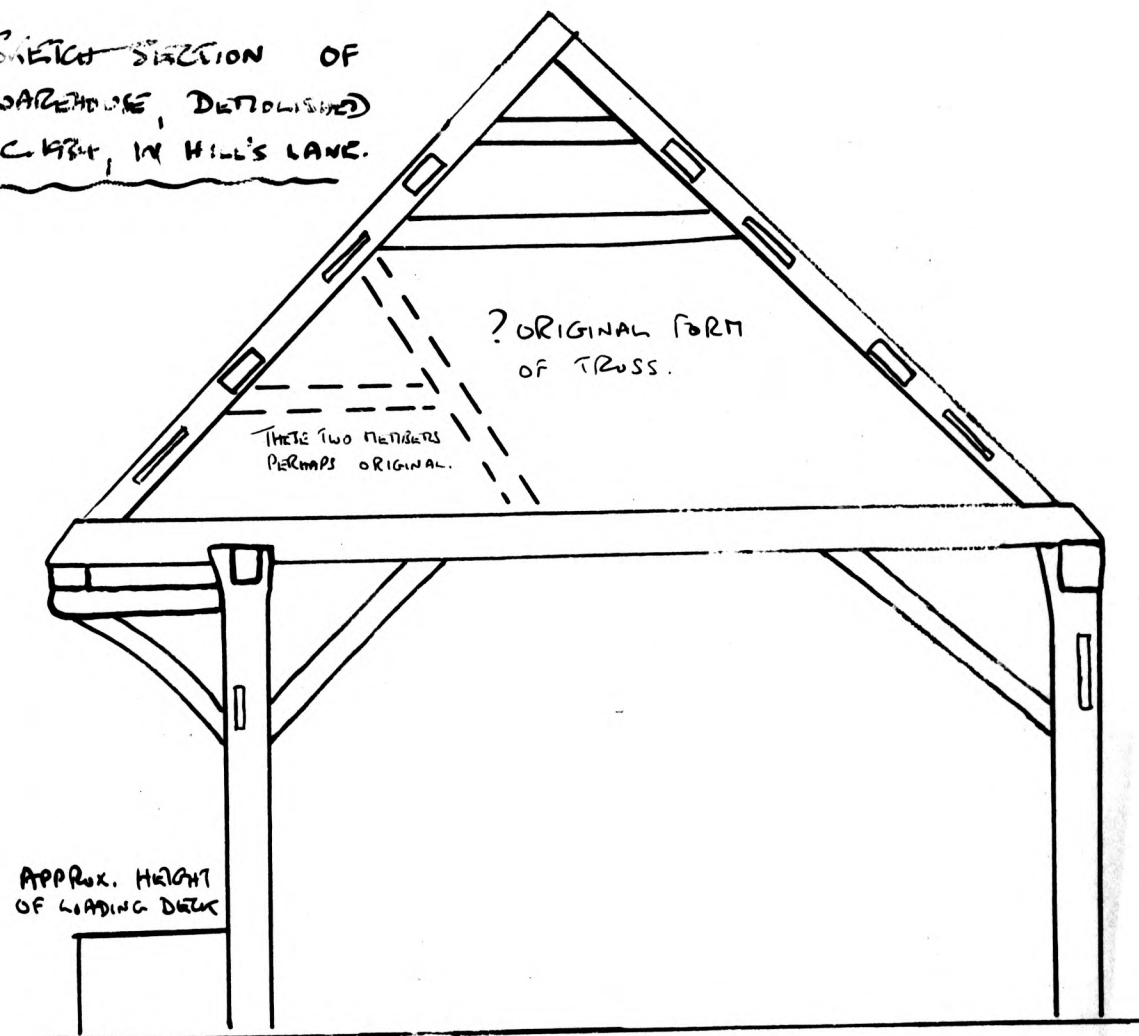


FIG. 42.

BUILDING BEHIND NOS 51-52 MARSDEN,
PART OF J. H. JONES'S PREMISES.

SCALE; PLAN 0 1 2 3 4 5 10 FEET
SECTION 0 1 2 3 4 5 10 FEET

PLAN.

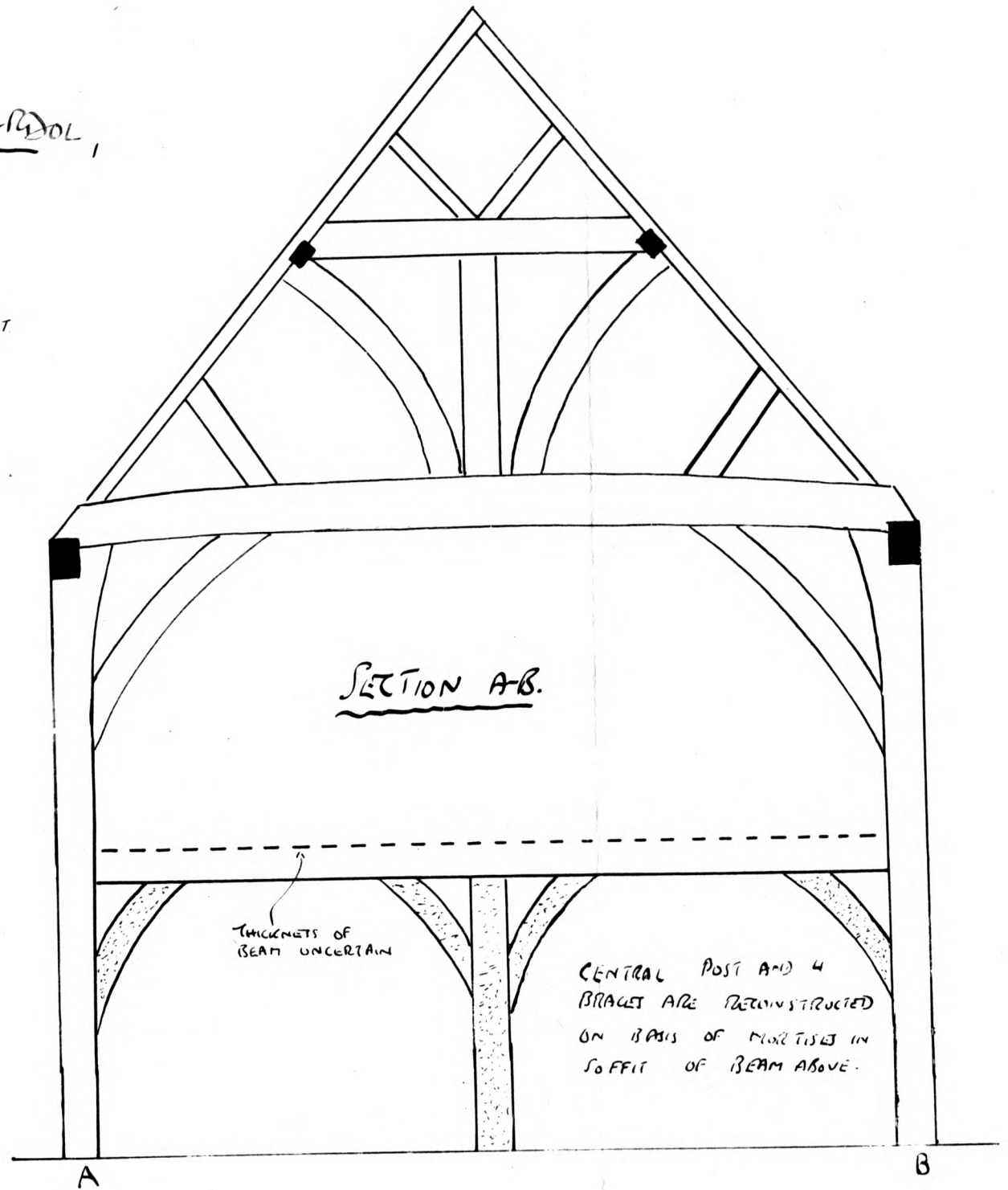
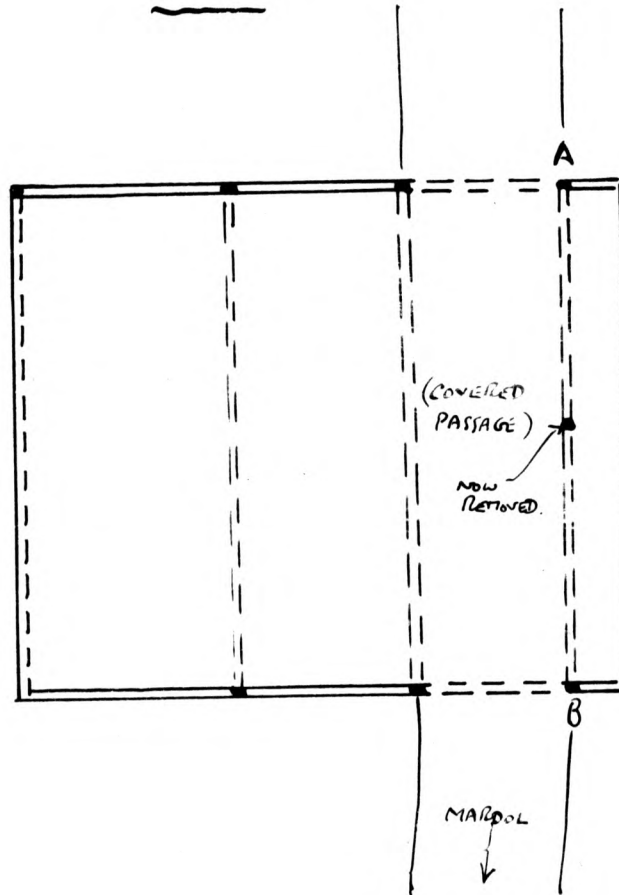
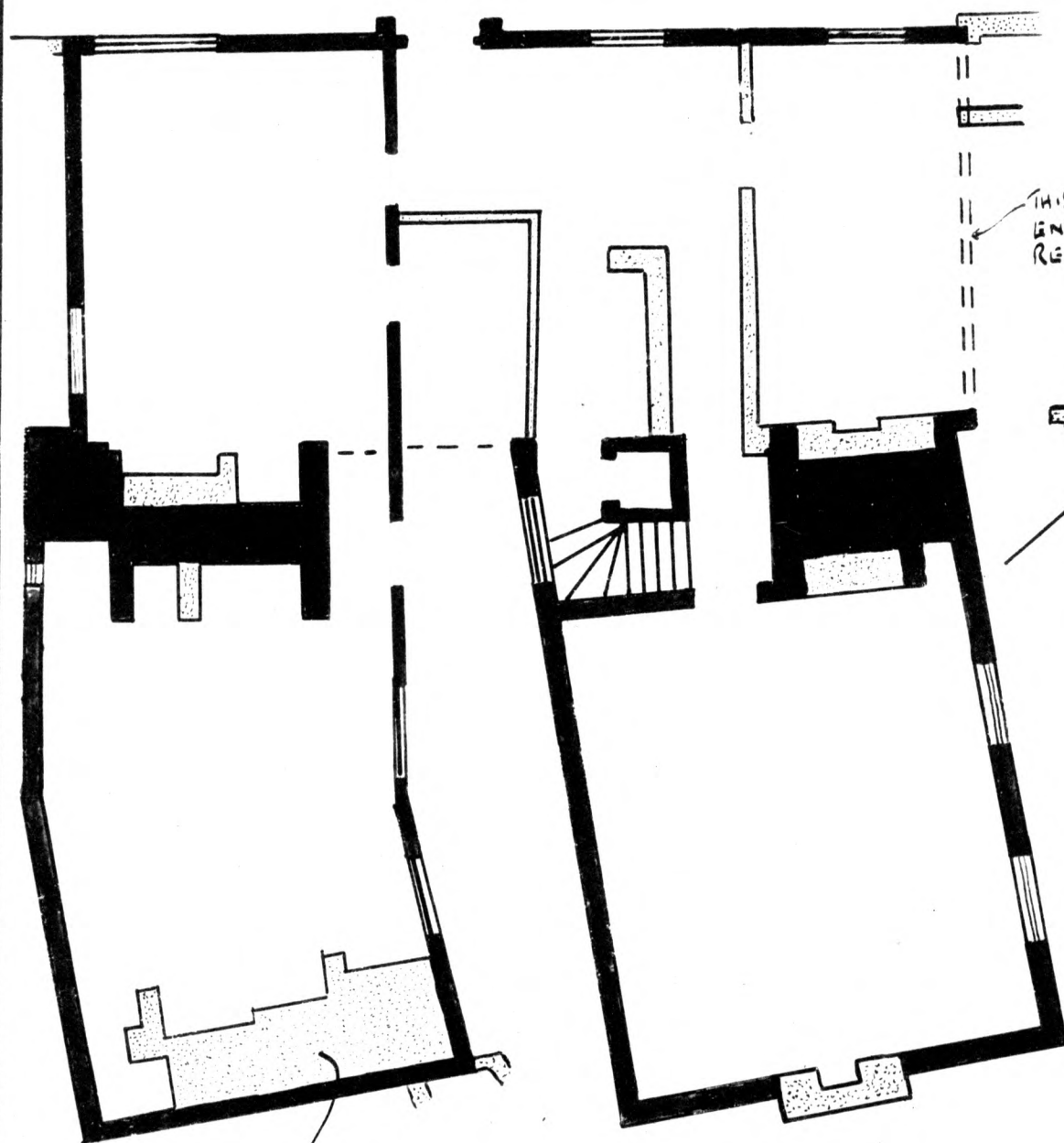


FIG. 41.

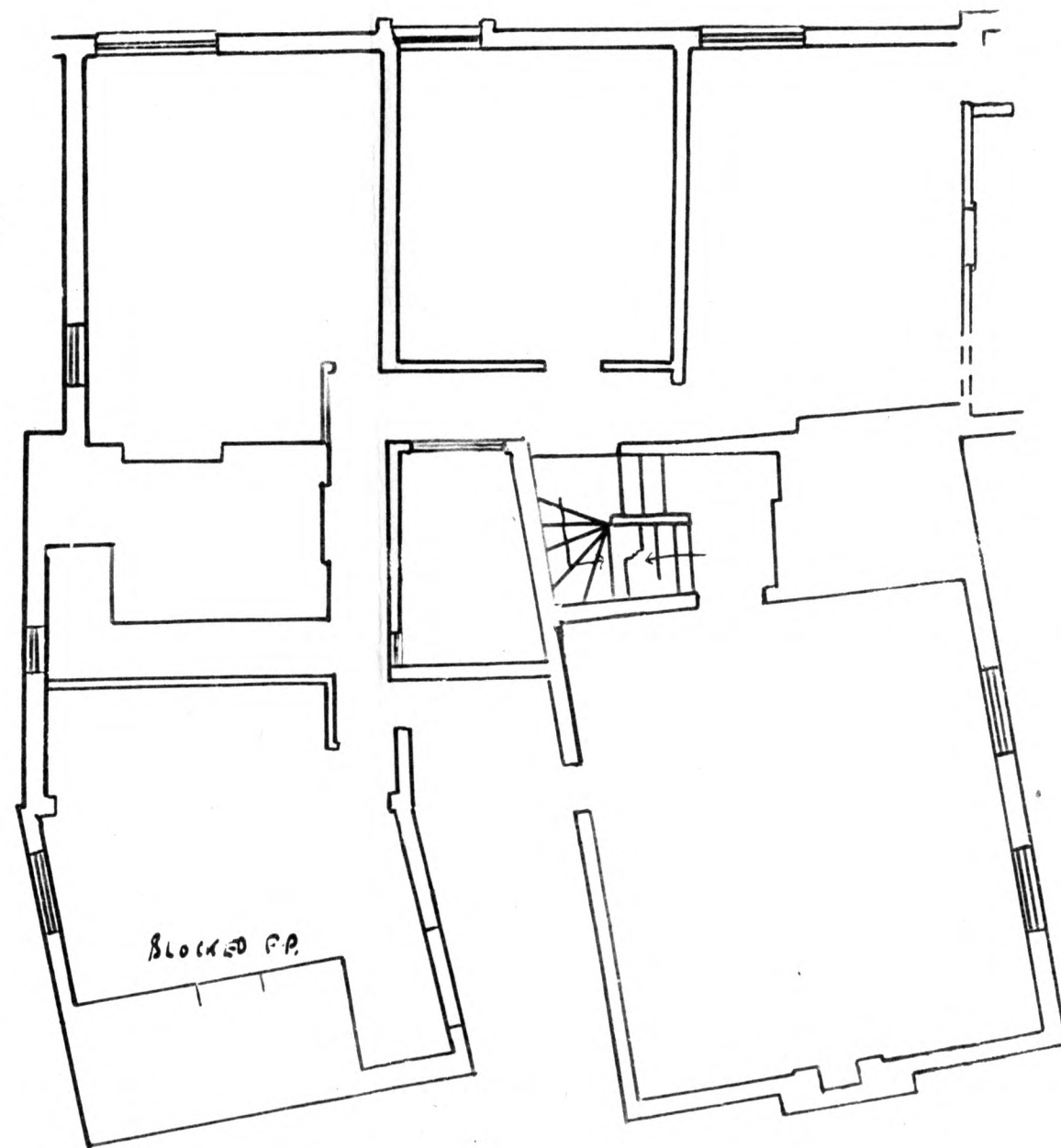
PORCH HOUSE, SWAN HILL.

GROUND FLOOR.

FIRST FLOOR.



THIS WALL
ENTIRELY
REMOVED



PROBABLY OF
17TH CENT. ORIGIN.

SCALE 0 5 10 20 FEET.

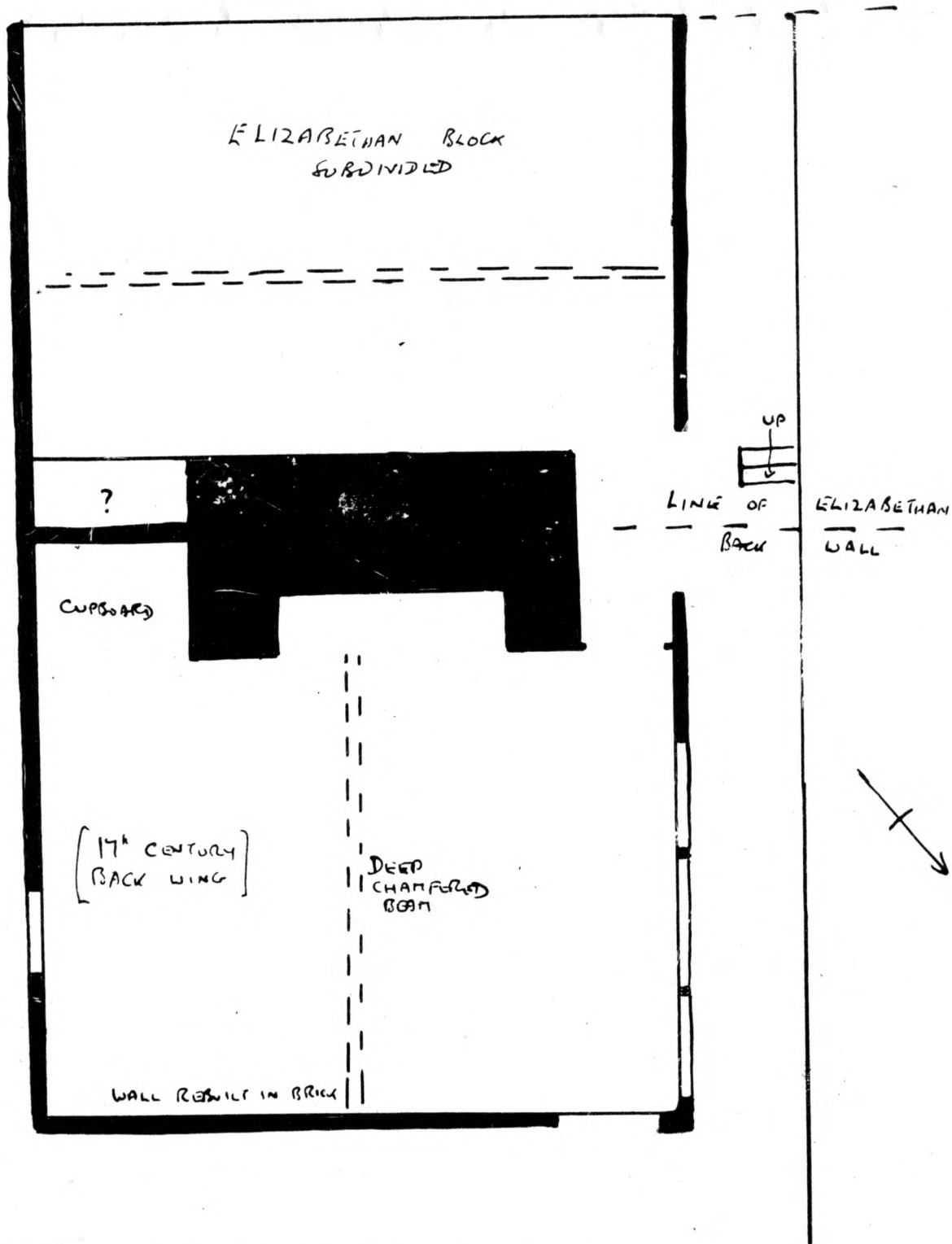


FIG 40. AVERY'S SHOP, FRANKWELL.

GROUND FLOOR SKETCH PLAN

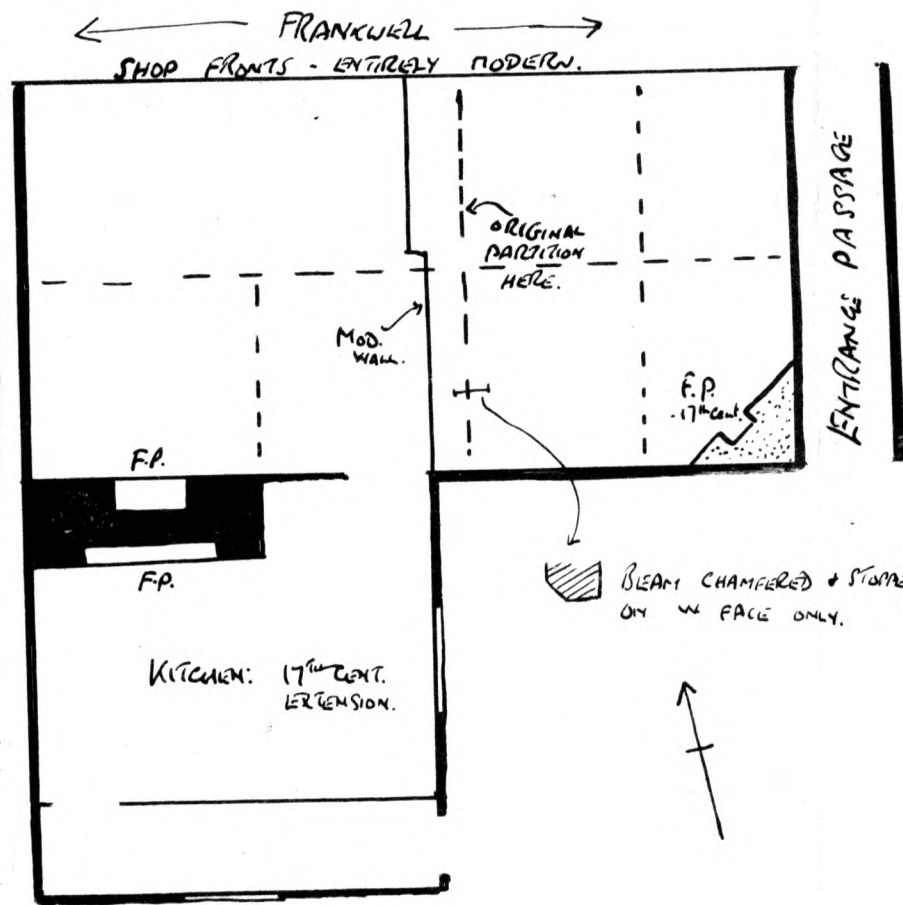


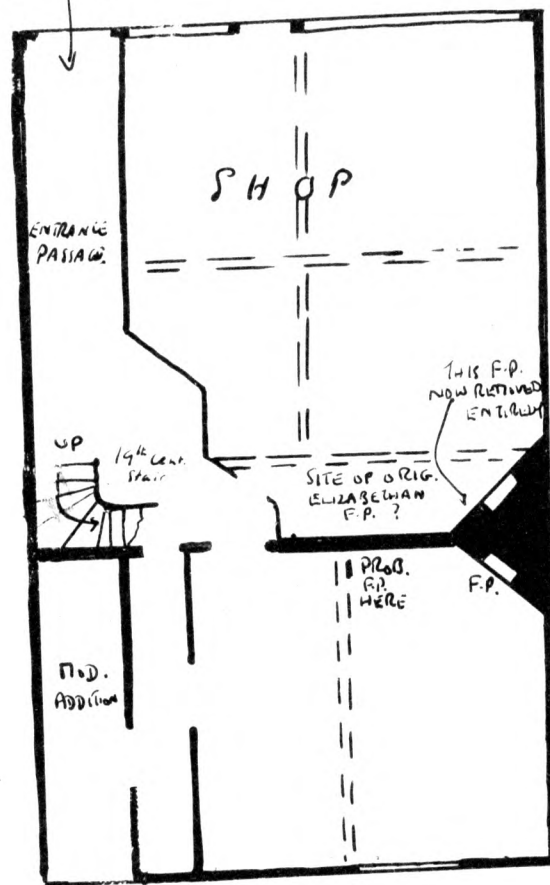
Fig. 39.

NO. 9 FRANKWELL.

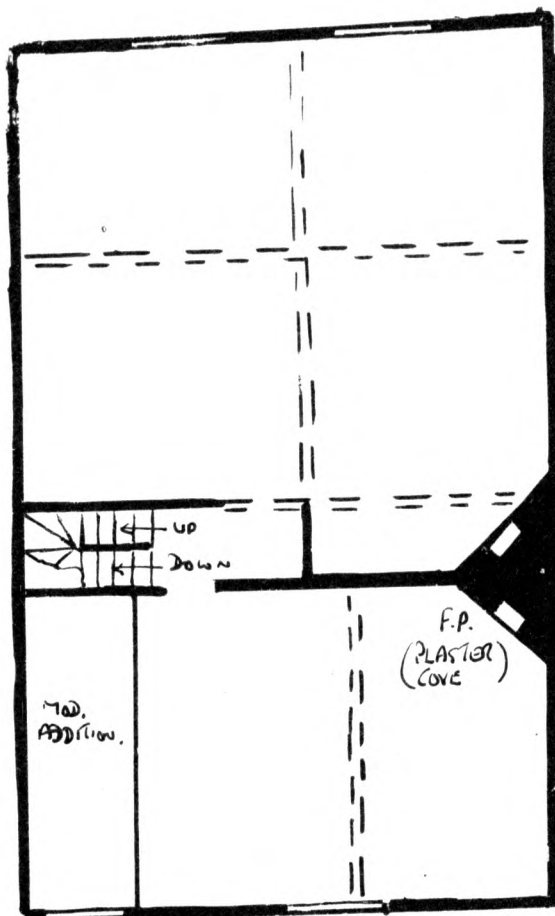
GROUND-FLOOR PLAN.

(SKETCHED, NO MEASUREMENTS).

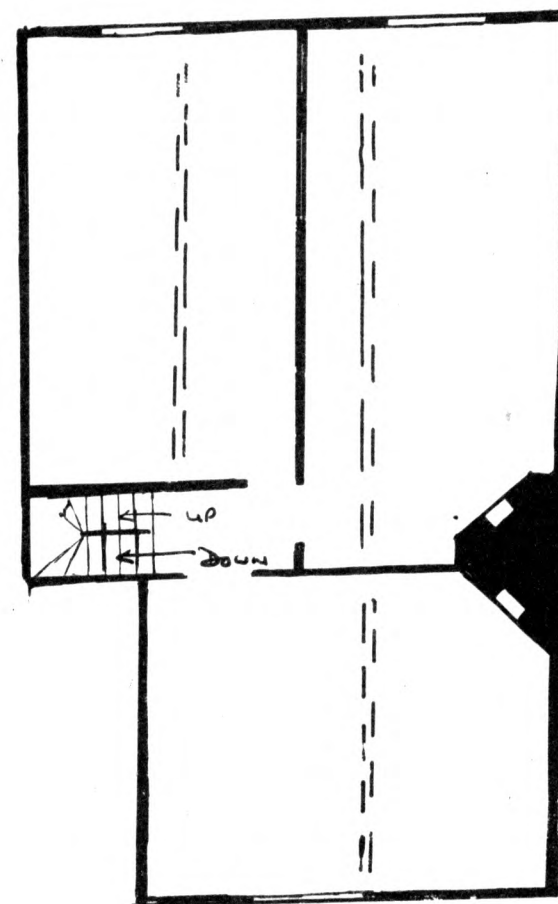
SITE OF
ORIGINAL
DISHWAY



GROUND FLOOR



FIRST FLOOR



SECOND FLOOR

MACGOWAN'S SHOP, WYLE COP.

FIG. 38.

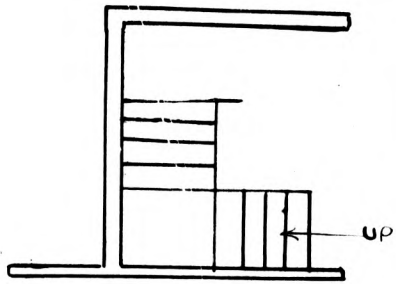
(NOTEBOOK SKETCHES WITHOUT MEASUREMENTS)

FIG. 37 (1) IRELANDS MANSION : GROUND-PLAN.

SUGGESTED ORIGINAL WALLS IN BLACK.

SCALE 0 5 10 FEET

(THIS PART
COMPLETELY
MODERNIZED)



S.N. COOKE

(SHOP ENTIRELY ALTERED
SINCE 1919)

ORIGINAL
DOORWAY

ADAMS,
CHEMIST

ORIGINAL
DOORWAY

← HIGH STREET →

CYCLE

SHED

YARD

THIS ROOM IS A
LATER ADDITION.

F.P.

WESTMINSTER
BANK

F.P.

Down

UP

UP

UP

F.P.?

F.P.?

up

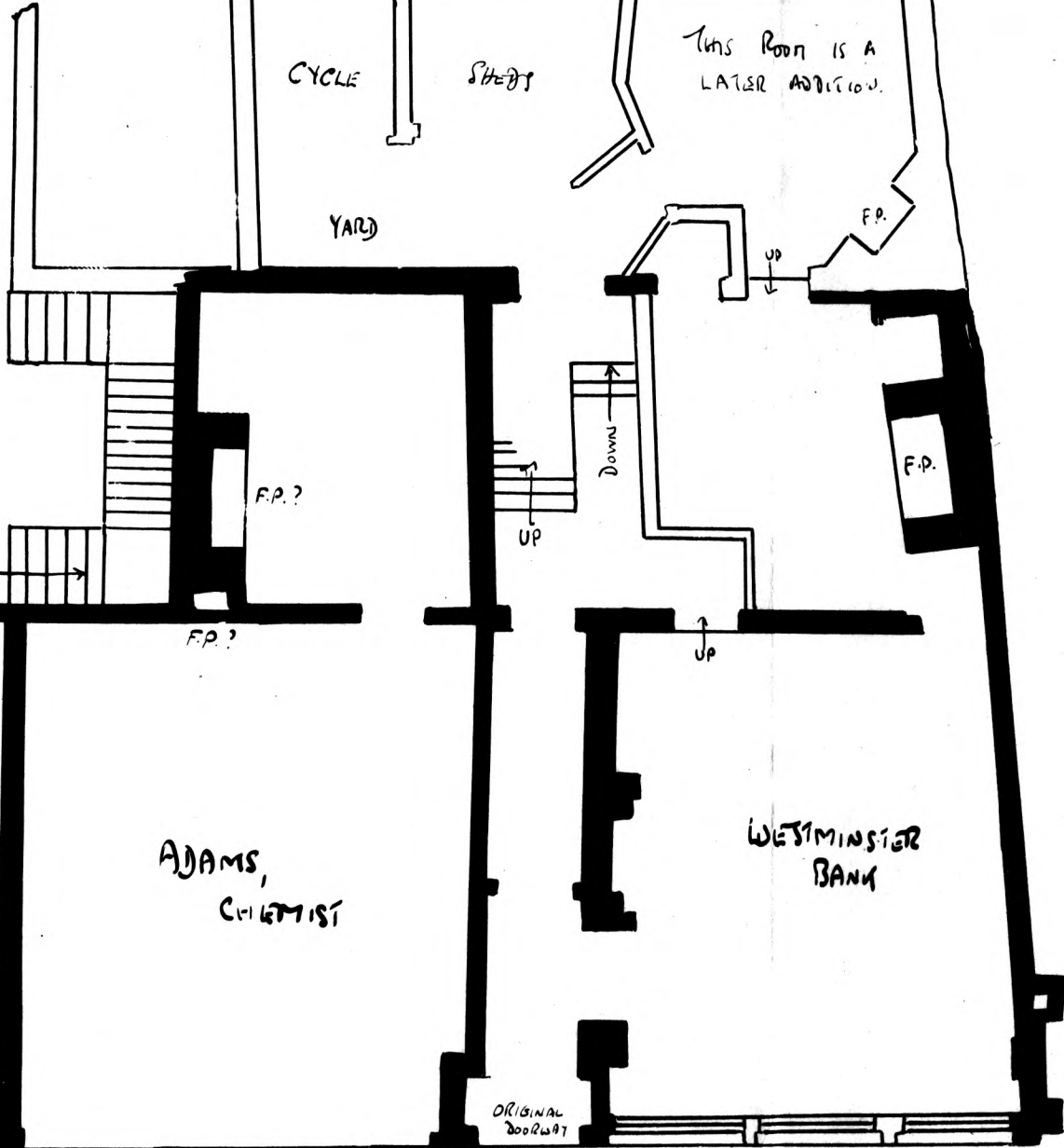
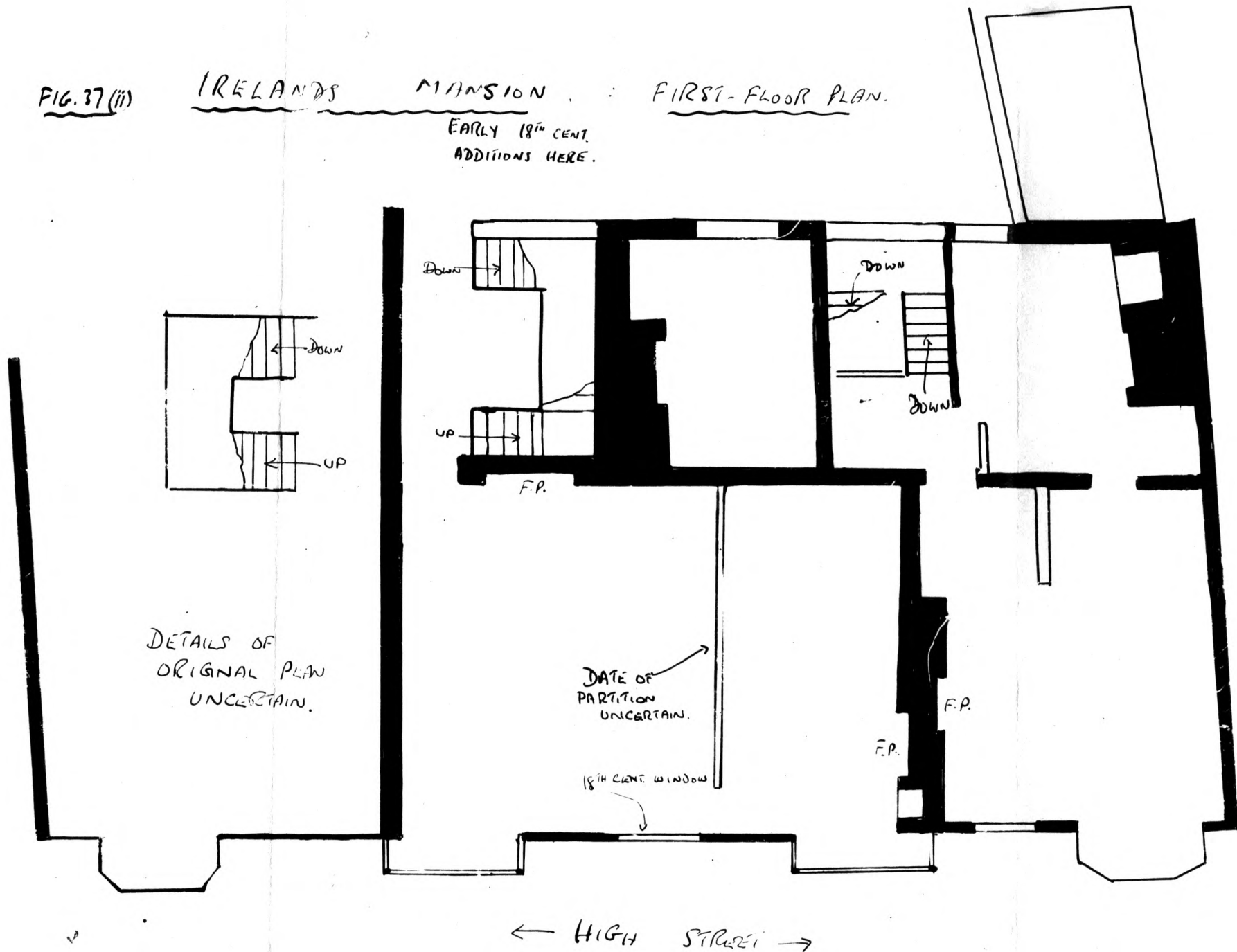
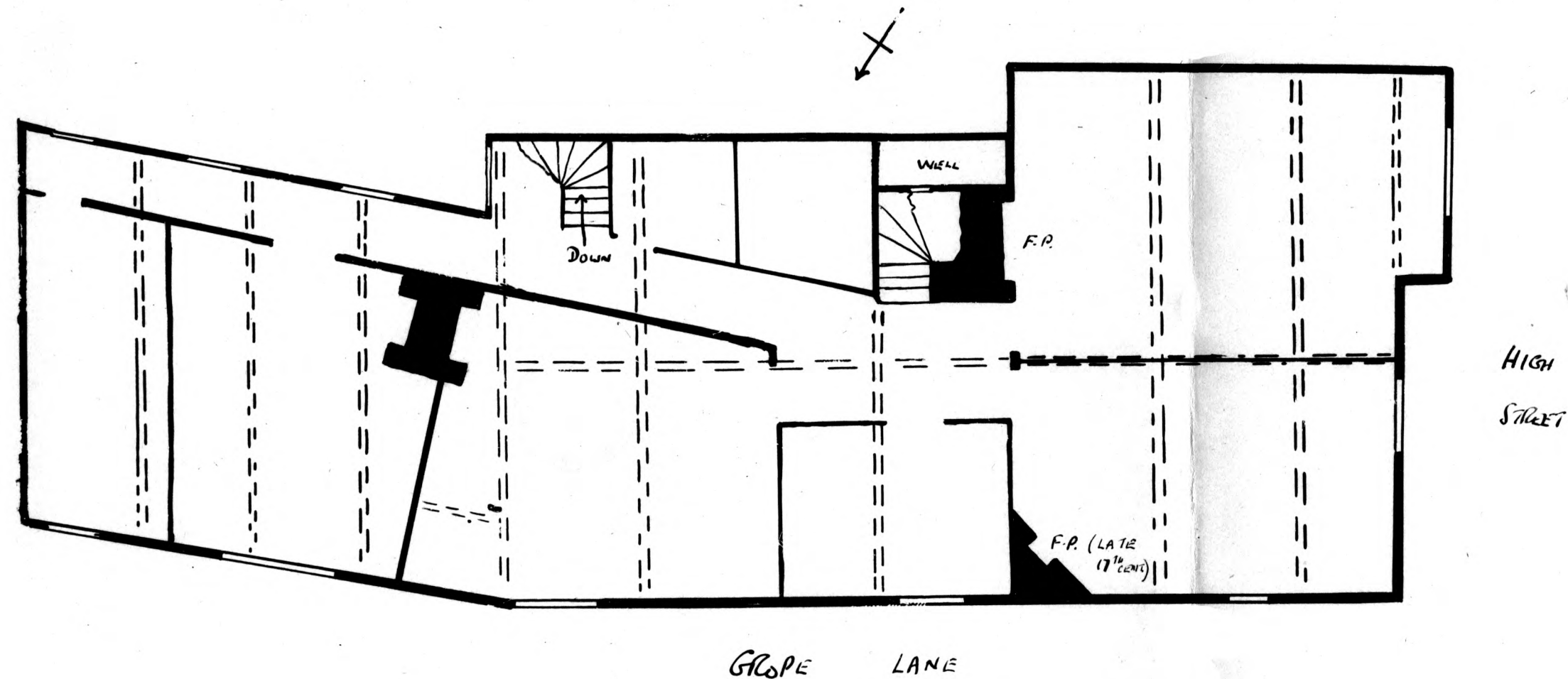


FIG. 37 (ii)

IRELANDS MANSION : FIRST-FLOOR PLAN.

EARLY 18TH CENT.
ADDITIONS HERE.

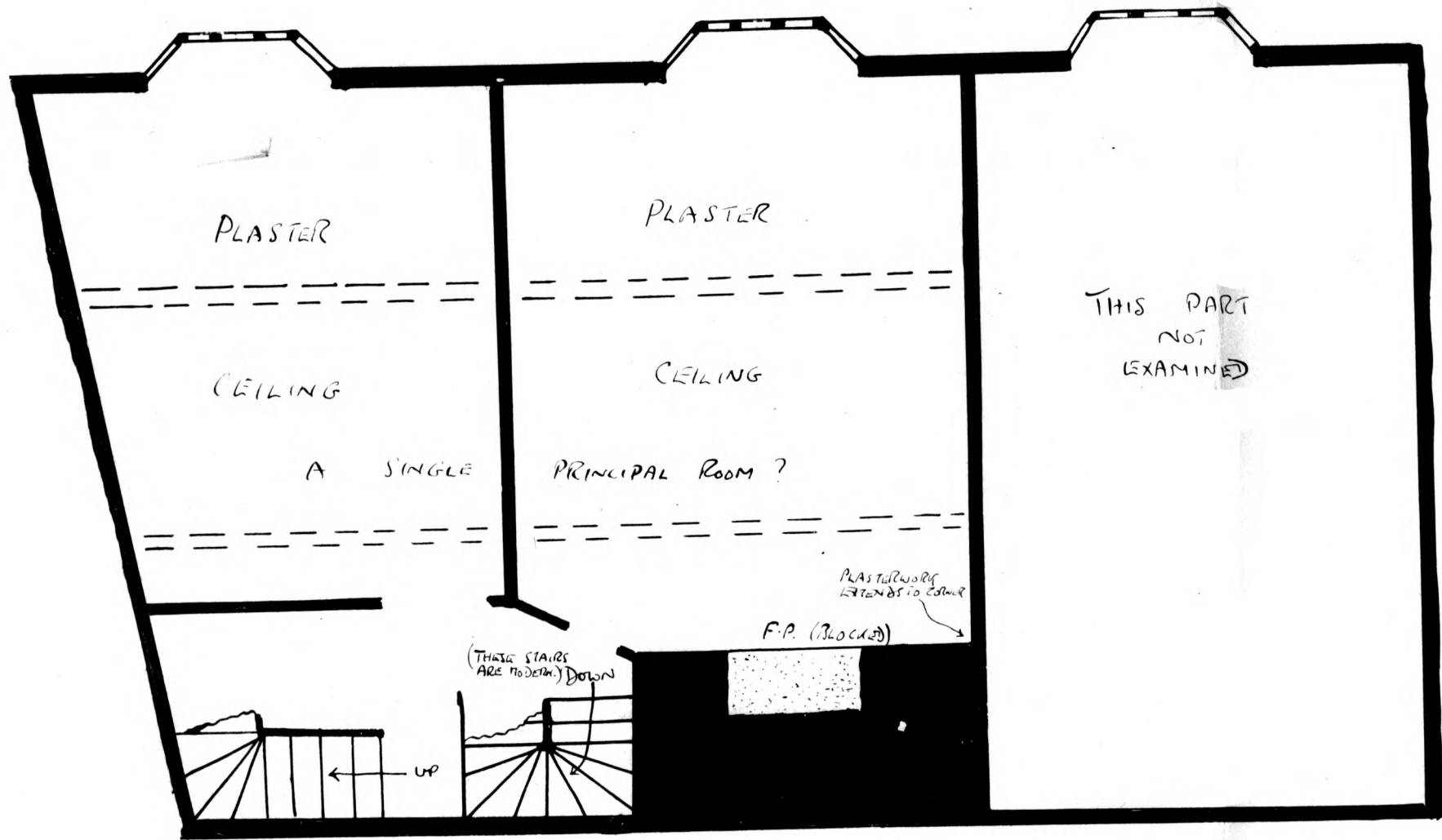




THE FORMER CROSS KEYS INN; FIRST-FLOOR PLAN.

FIG. 36

(NOT TO SCALE; TAKEN FROM NOTEBOOK, WITHOUT MEASUREMENTS.)

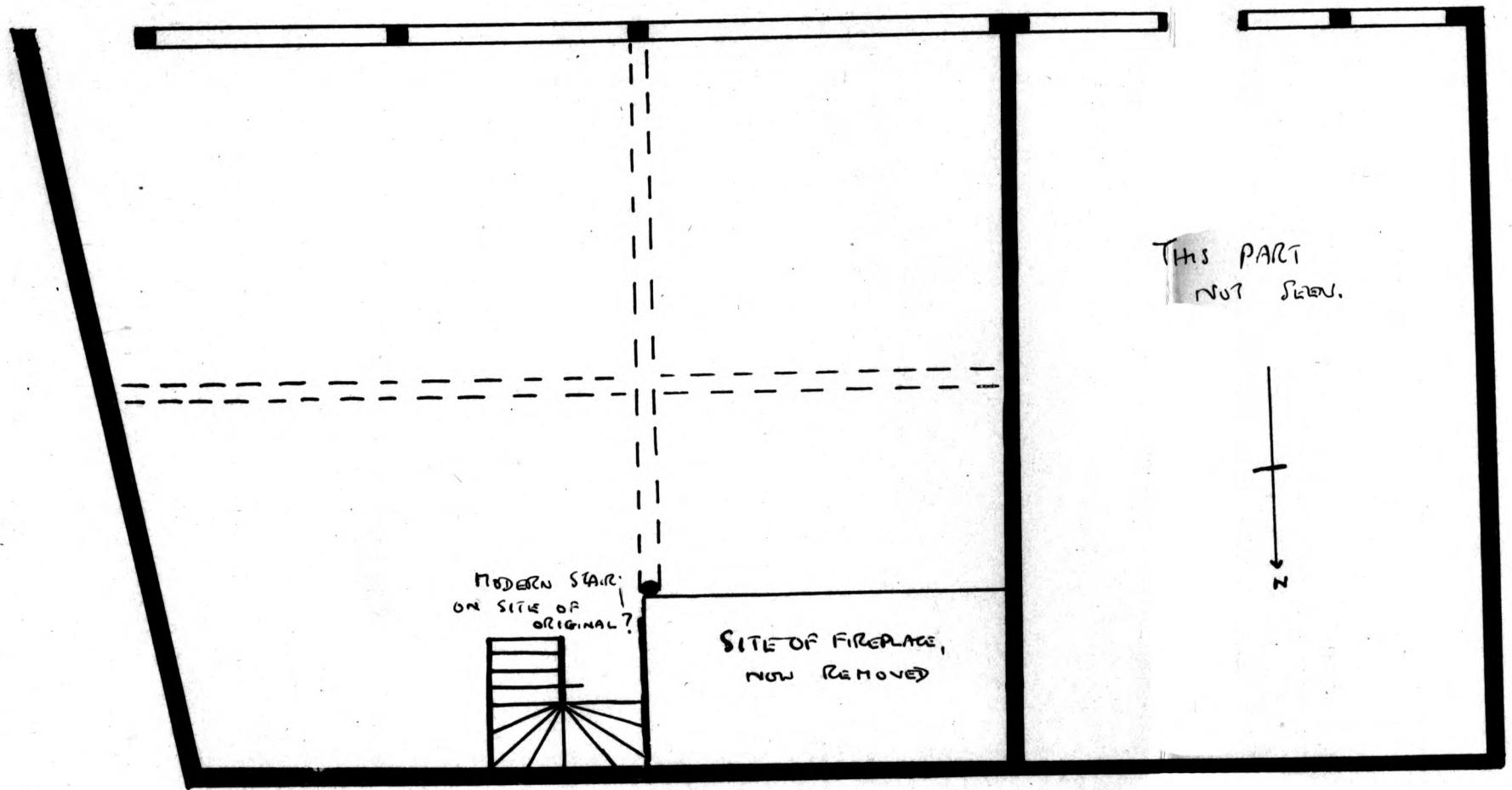


ELDRED, MOTTRAM'S BUILDING, FRANKWELL; FIRST-FLOOR PLAN.

FIG. 35 (D)

(SKETCH PLAN BASED ON MAIN MEASUREMENTS)

SCALE 0 1 2 3 4 5 10 FEET.



ELDRÉD, MOTTRAM'S BUILDING, FRANKWELL: GROUND-FLOOR PLAN.

FIG. 35: (1)

(SKETCH PLAN BASED ON MAIN MEASUREMENTS)

SCALE 0 1 2 3 4 5 10 FEET.

FIG. 33.

GIBBON'S MANSION, WYLE COP

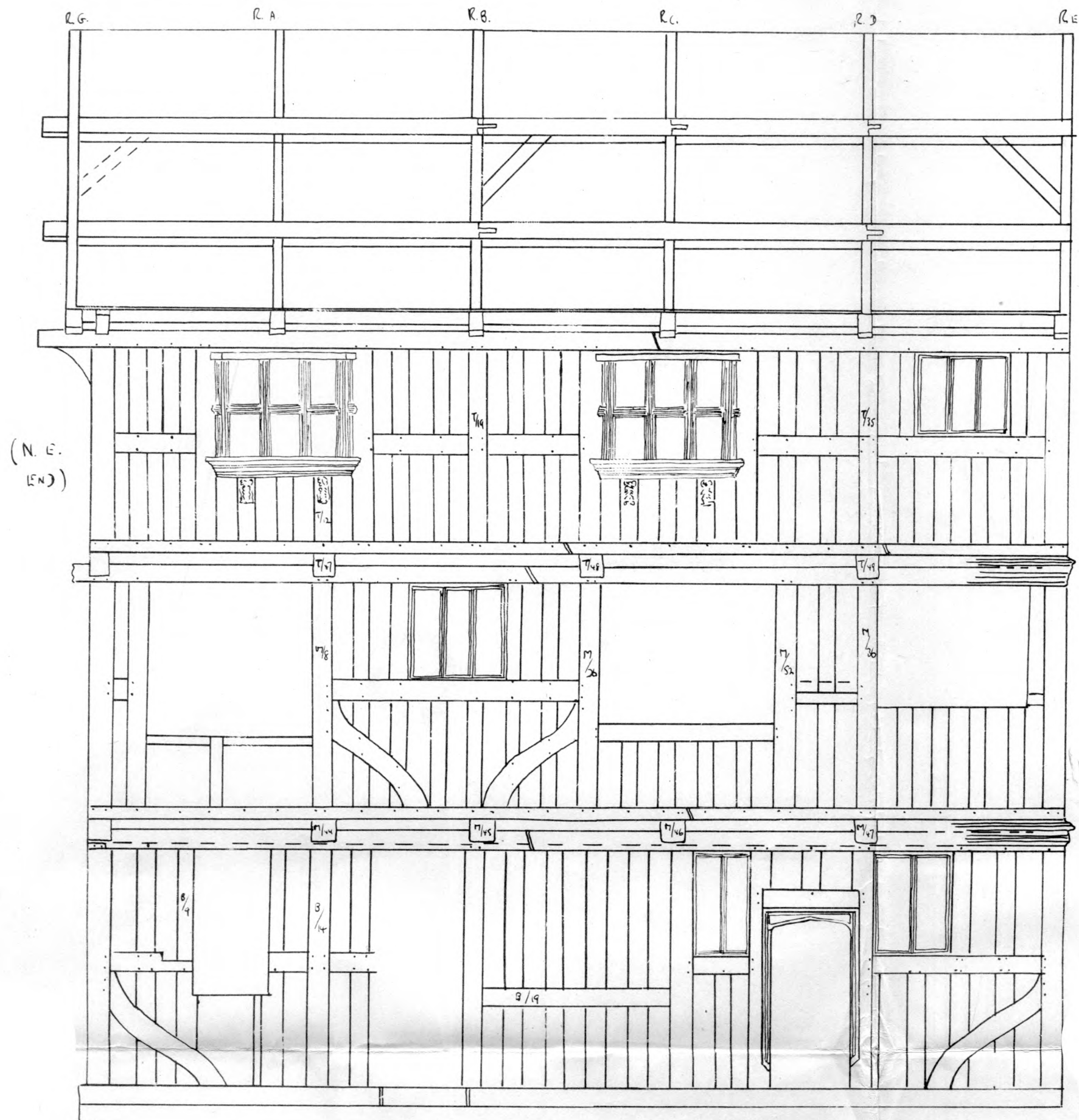




FIG. 34.

GIBBONS' MANSION,
WYLE COP.



END ELEVATION (N.E.)


Front



ELEVATION OF PARTITION, SECOND FLOOR.

SCALE 0 5 10 FEET (approx.)

Front



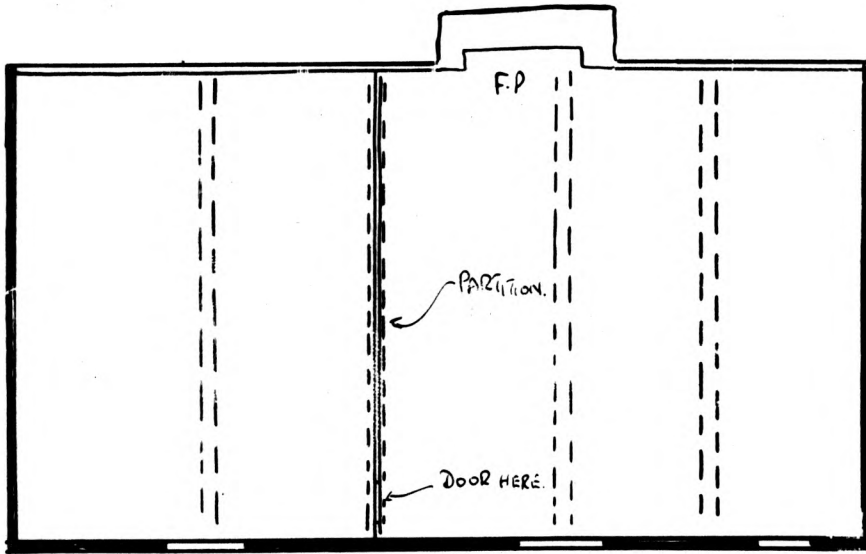
ELEVATION OF PARTITION,
GROUND FLOOR.

FIG. 32.

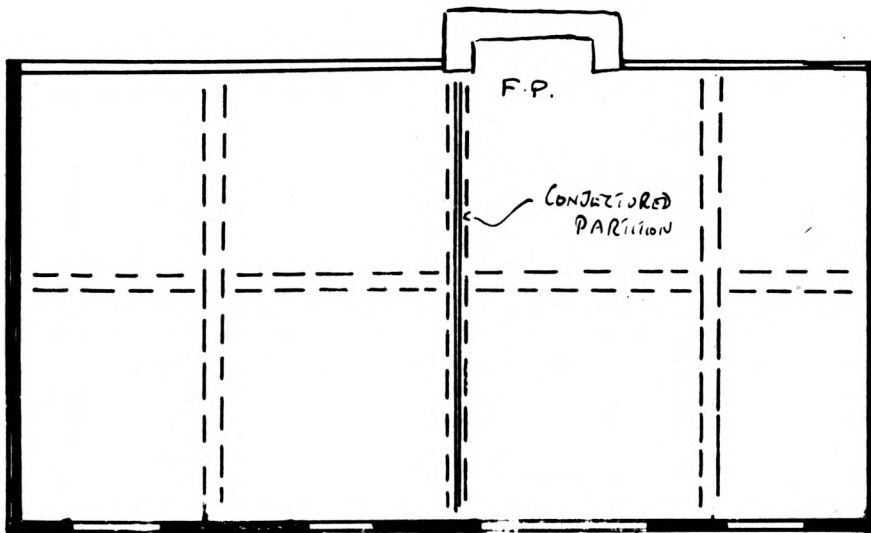
GIBBONS' MANSION; CONJECTURAL PLANS.

SCALE: $\frac{1}{8}" = 1 \text{ FOOT}$
(APPROX.)

SECOND
FLOOR

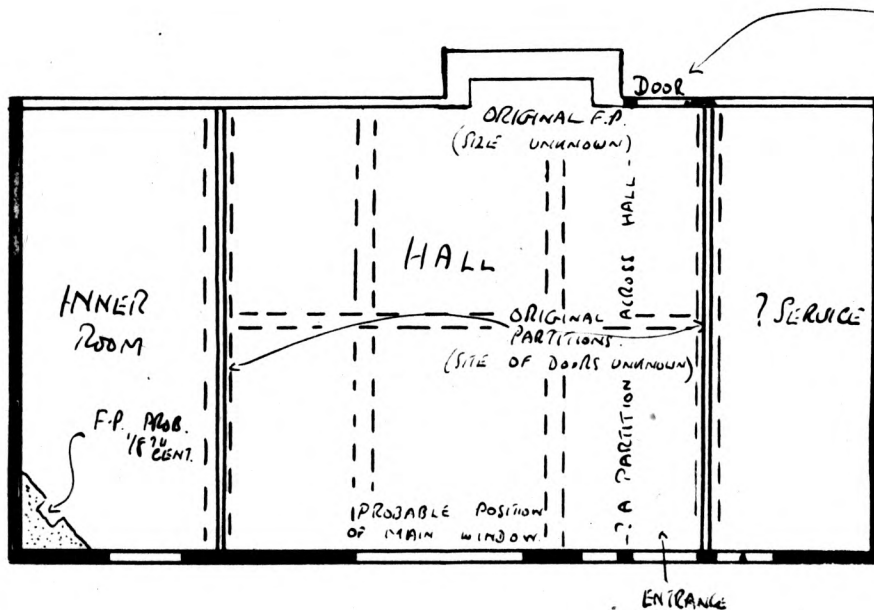


FIRST
FLOOR



? TWO "CHAMBERS"
ON THIS FLOOR.

GROUND
FLOOR



STAIRS NEAR HERE?

POSITIONS OF WINDOWS
ON 3 SIDES IS UNKNOWN.

FIG. 31.

THE KINGS HEAD, MARDOL

(BEFORE MODERN ALTERATIONS)

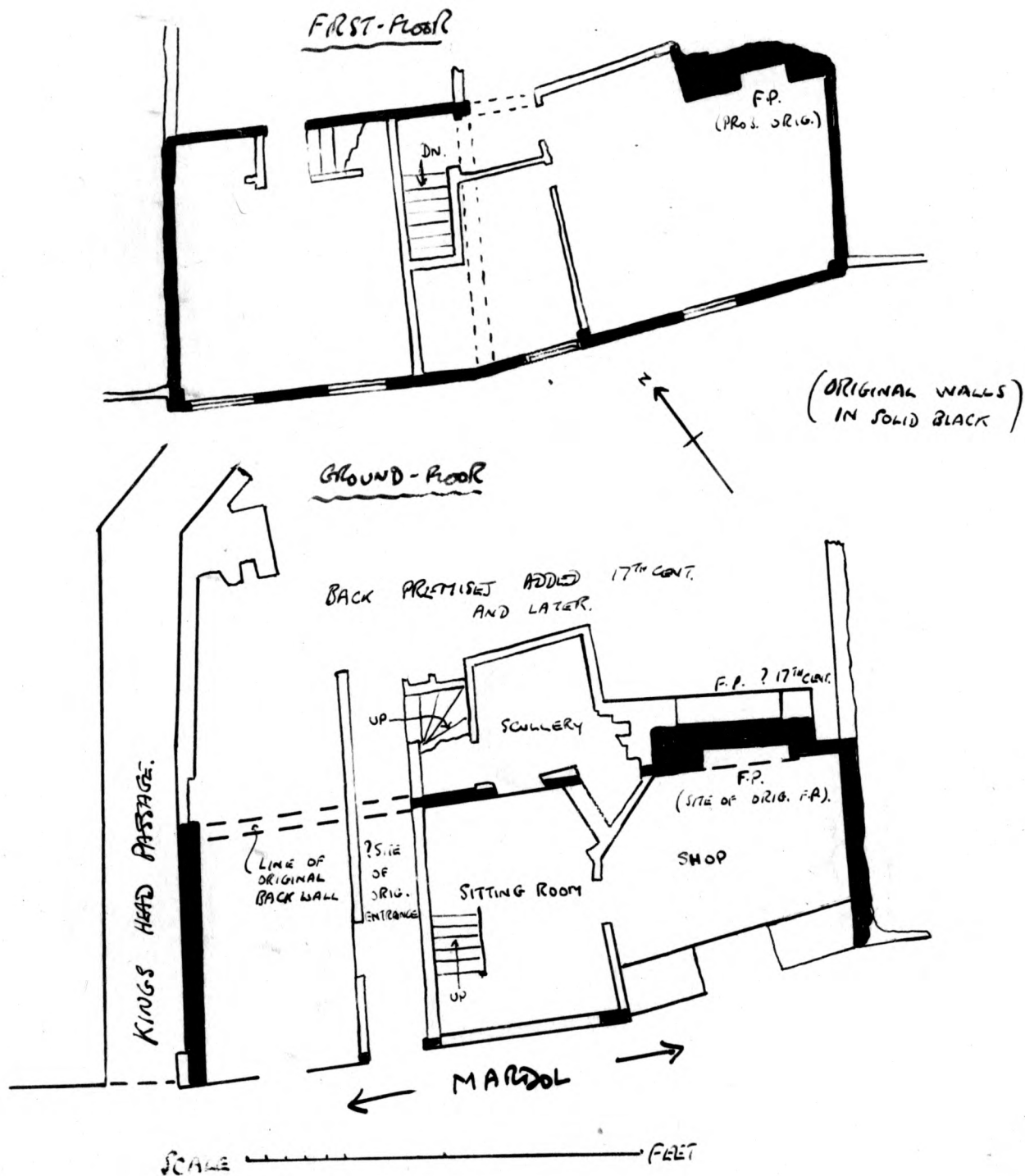
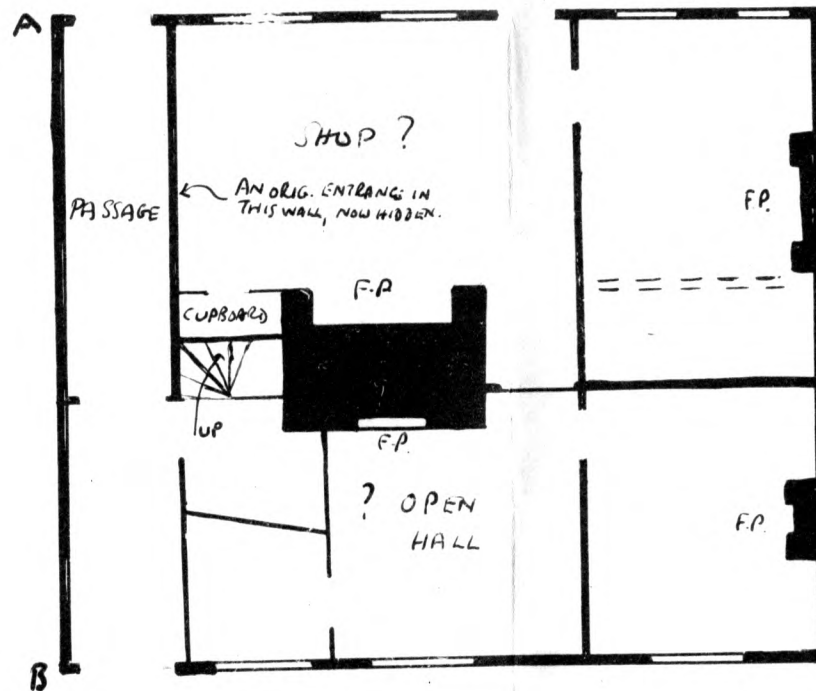




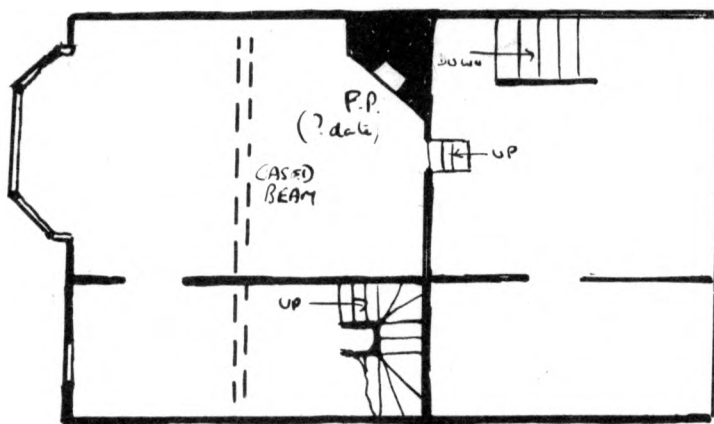
DIAGRAM OF PASSAGE FRAMING:
WALL A-B.

FIG. 30

[PLAN AND DIAGRAM ARE
UNMEASURED SKETCHES.]




1-1A FISH STREET: GROUND-PLAN.

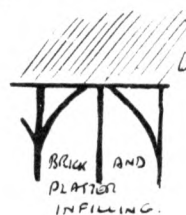


FIRST FLOOR

[GROUND FLOOR
GUTTED
COMPLETELY.]



REAR FRAMING HAS
PLAIN CURVED BRACES;
Q. 1-1A FISH-TAIL



SECOND FLOOR

FIG. 28

PHILLIPS'S SHOP, WYLE TWP. (PART OF NOS. 65-69)

(NOTEBOOK SKETCHES ONLY)

FIG. 27 (iii) THE ABBOT'S HOUSE; SECOND FLOOR PLAN.

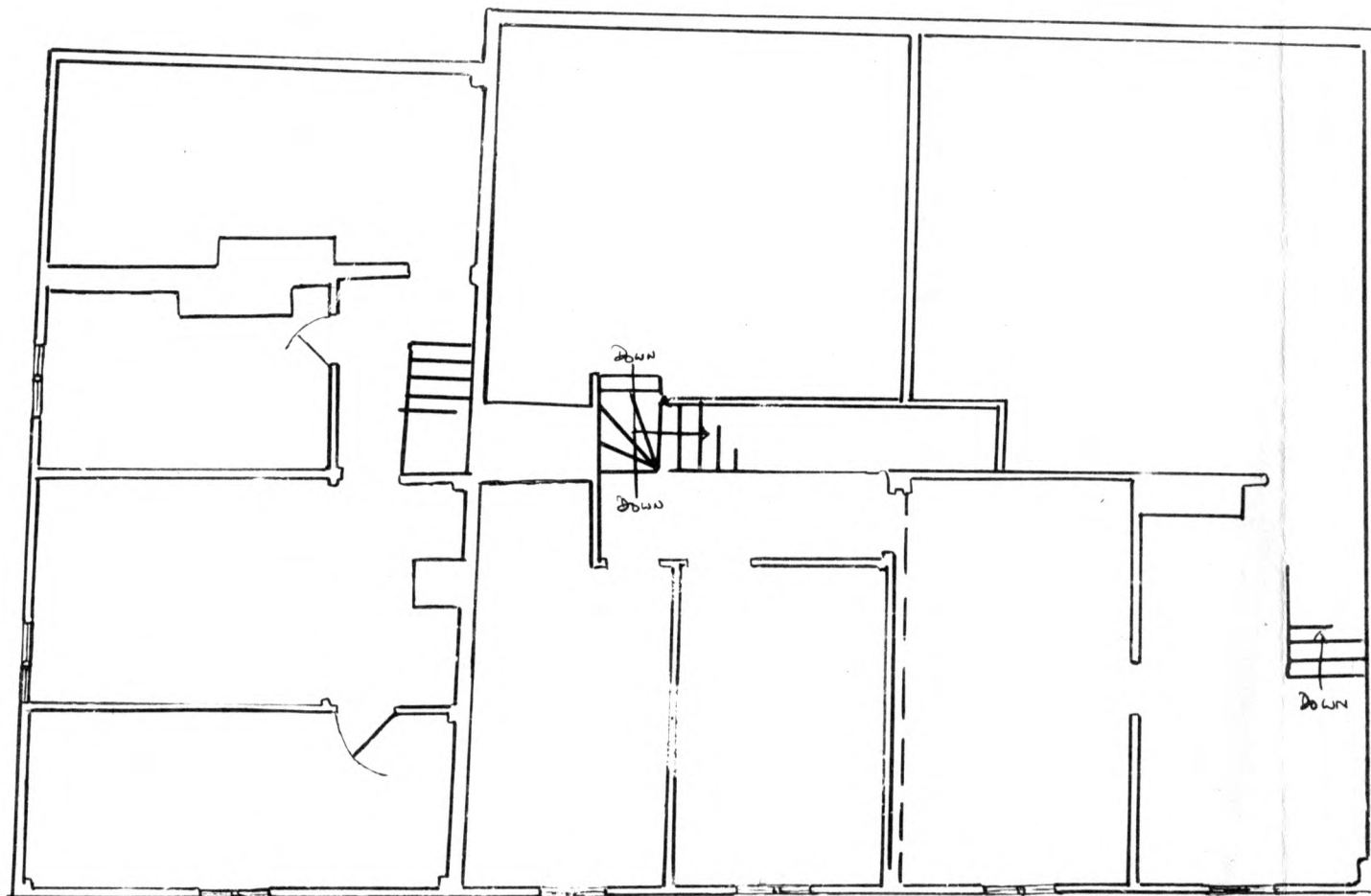


FIG. 97(ii)

"The ABBOTS HOUSE: FIRST FLOOR, c. 1437.

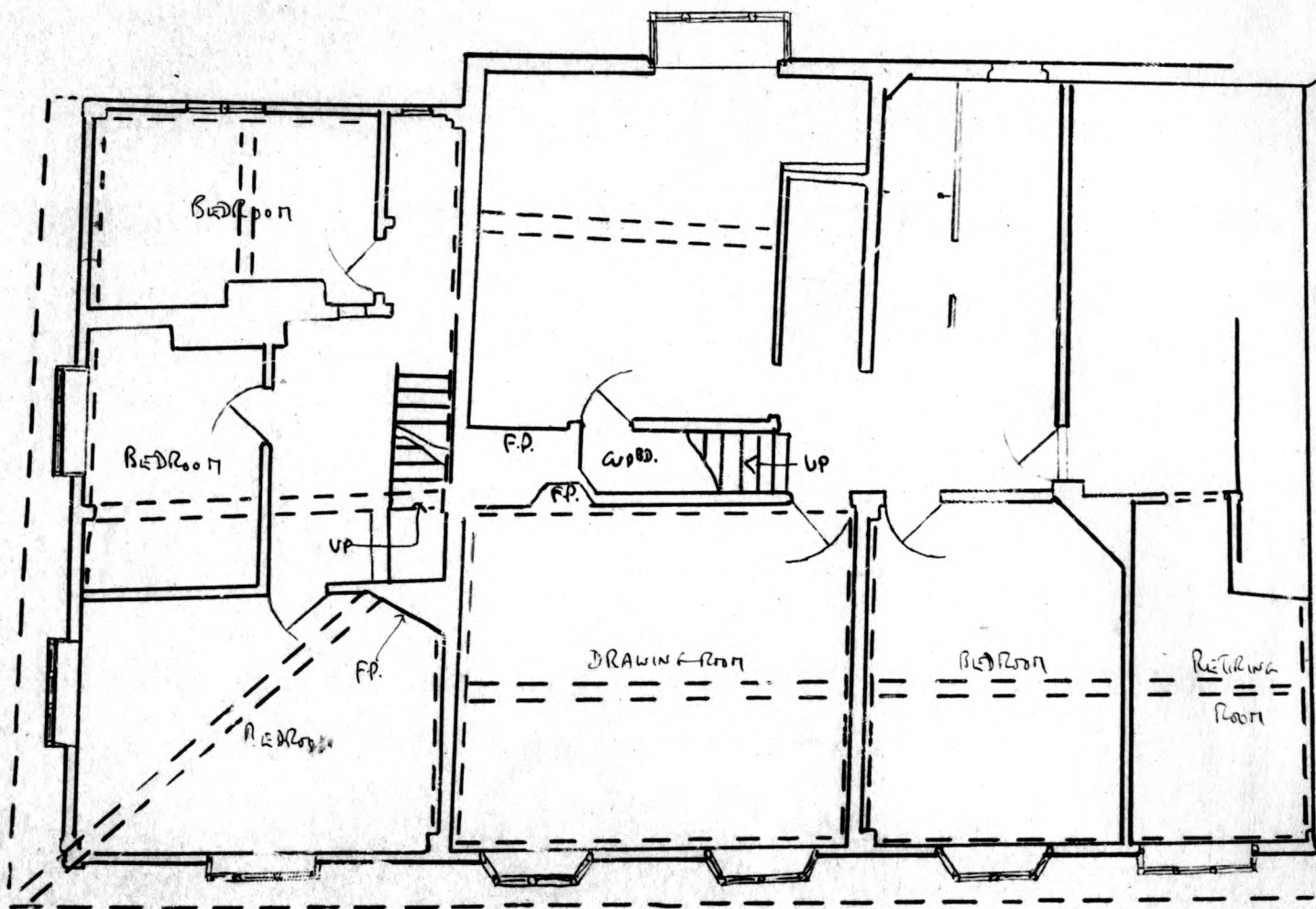
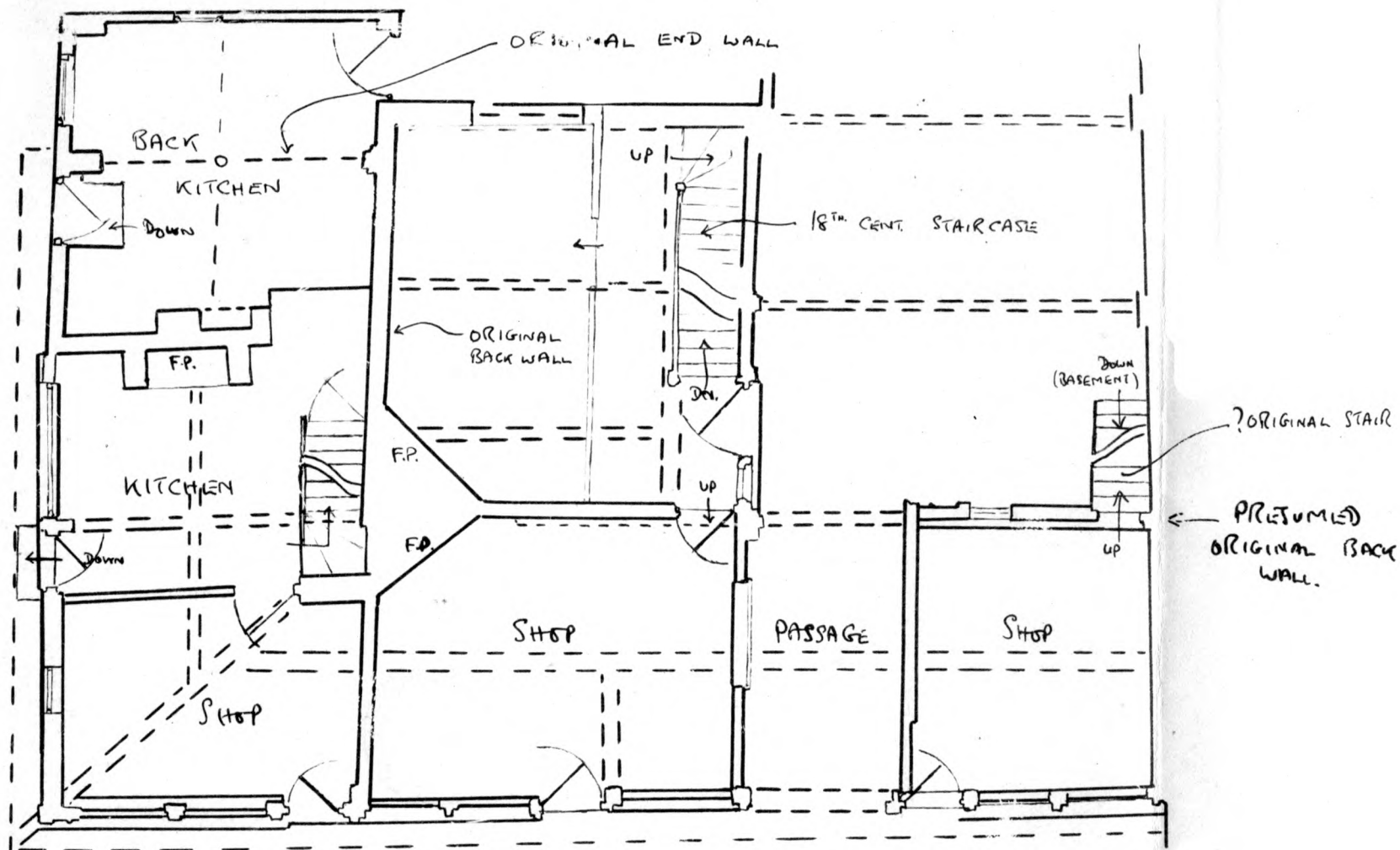


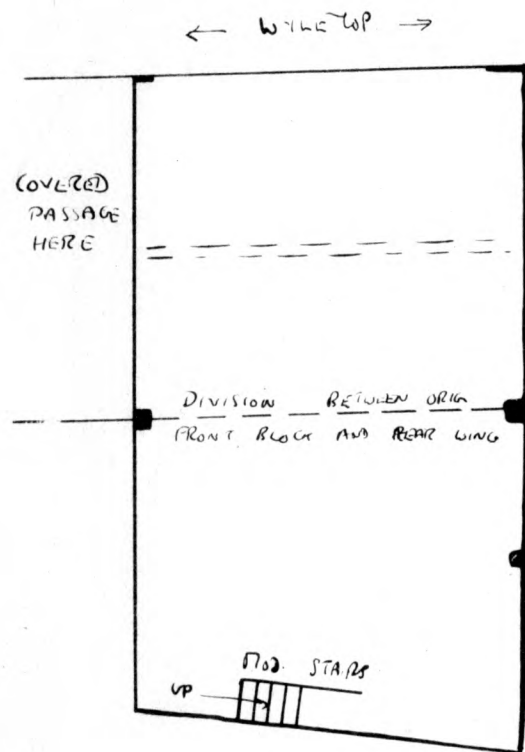
FIG. 27(1)

"THE ABBOT'S HOUSE", BUTCHER ROW.

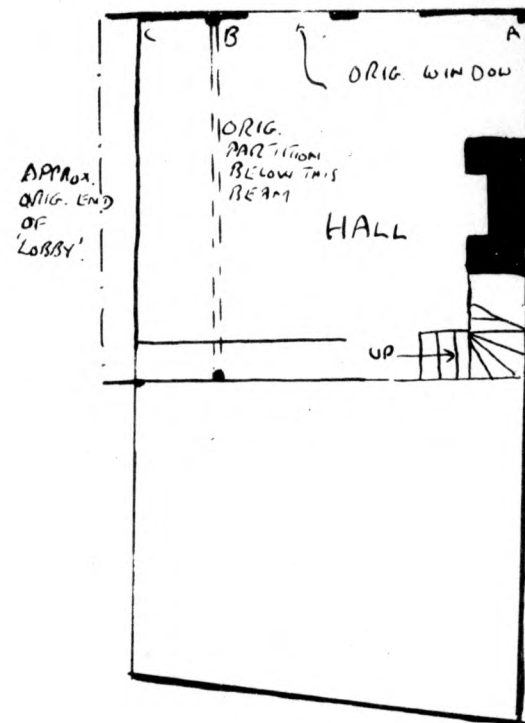


← BUTCHER Row →

GROUND FLOOR PLAN (c. 1937).



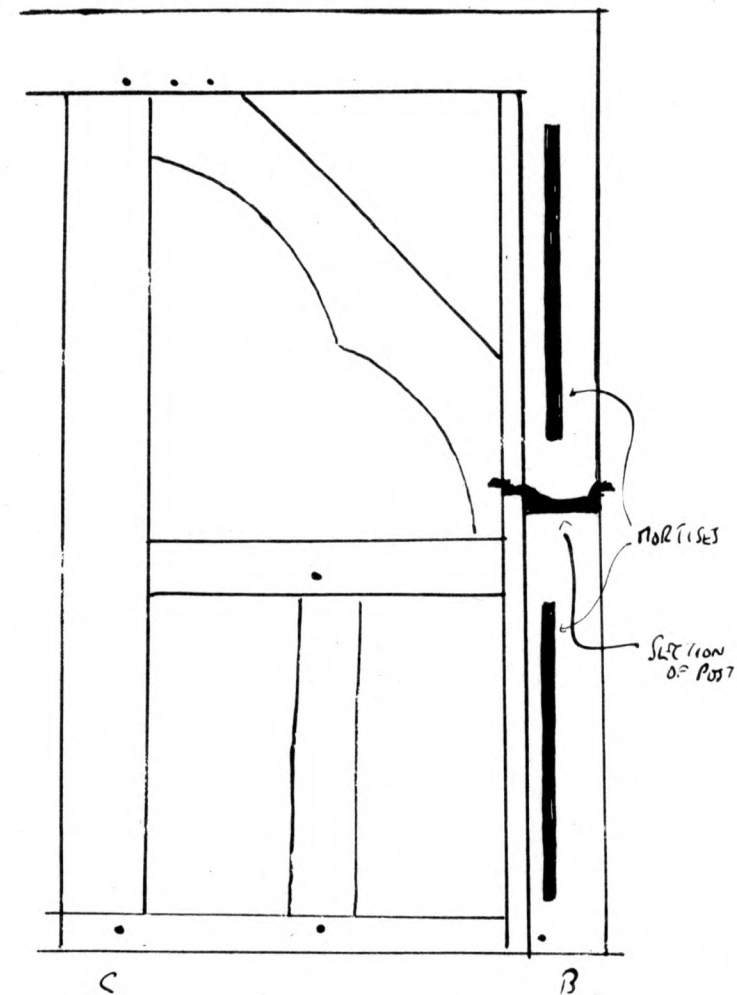
GROUND FLOOR



FIRST FLOOR



FORM OF SLOP
AT BASE OF
POST A.



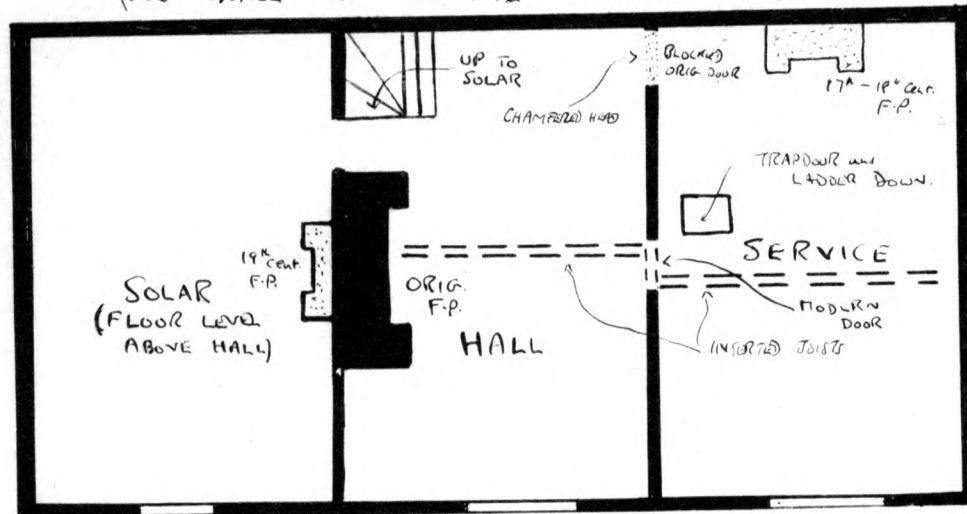
SKETCH TO SHOW LARGE MORTISE OF
POST B, FOR PARTITION

HENRY TUDOR HOUSE, WYLE COP

FIG. 26.

[NOT TO SCALE; NOTEBOOK SKETCHES ONLY.]

(NO TRACE OF ORIGINAL WINDOWS HERE)



EARLY 19TH
CENTURY
SHOP
HERE

EXTERIOR DETAIL

← FISH STREET →

SCALE 0 5 10 FEET

FIRST-FLOOR PLAN.

INTERNAL ELEVATION FACING FISH ST.

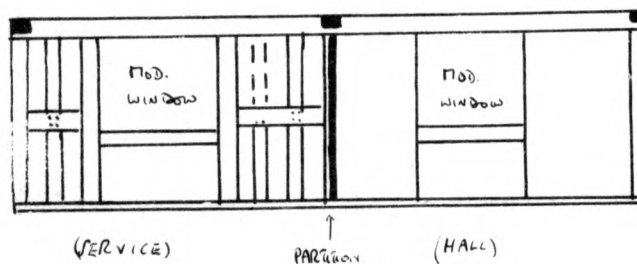


FIG. 25.

PHILLIPS'S STORE,
FISH STREET.

PARTITION AND TRUSS BETWEEN HALL

AND SERVICE.

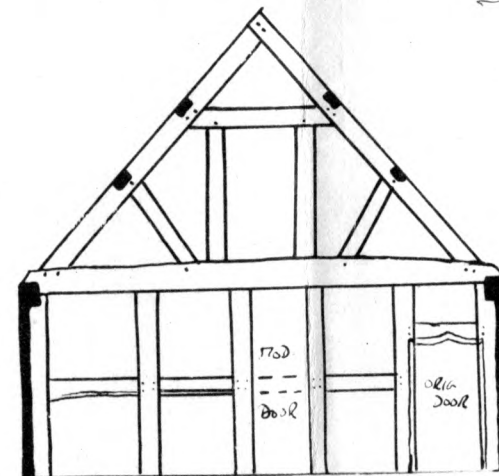
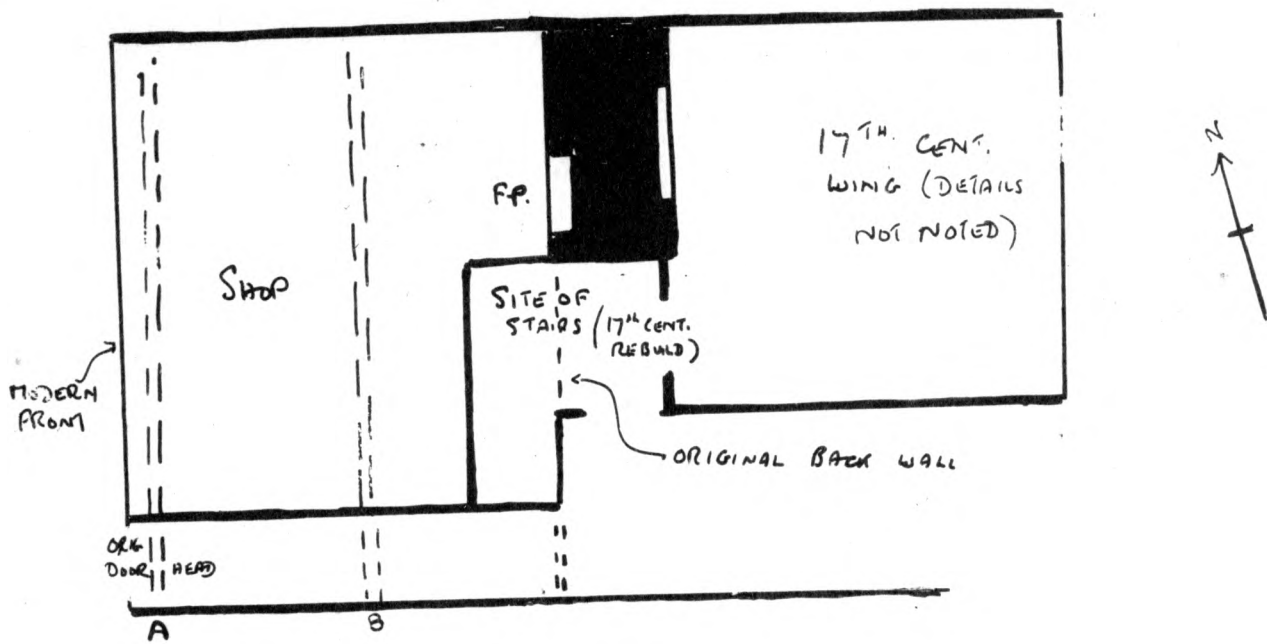
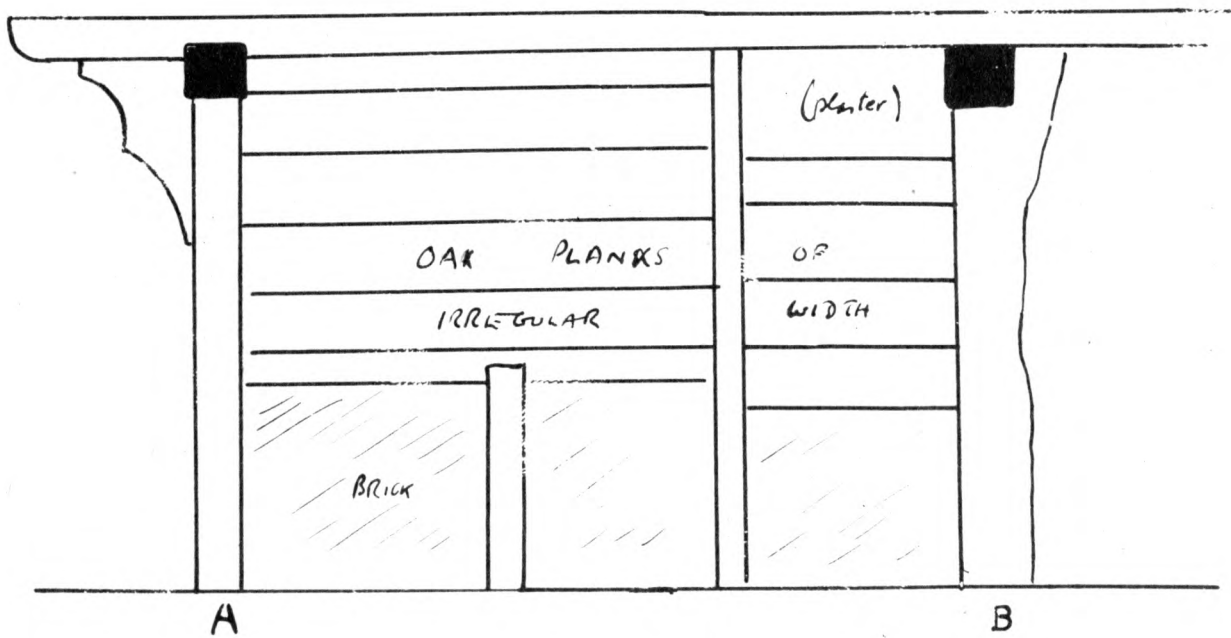


FIG. 24

PURSLOW'S SHOP, FRANKWALL.

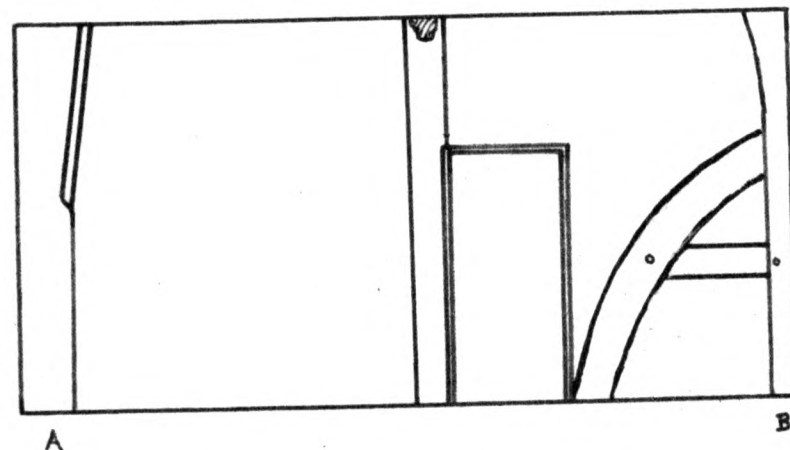
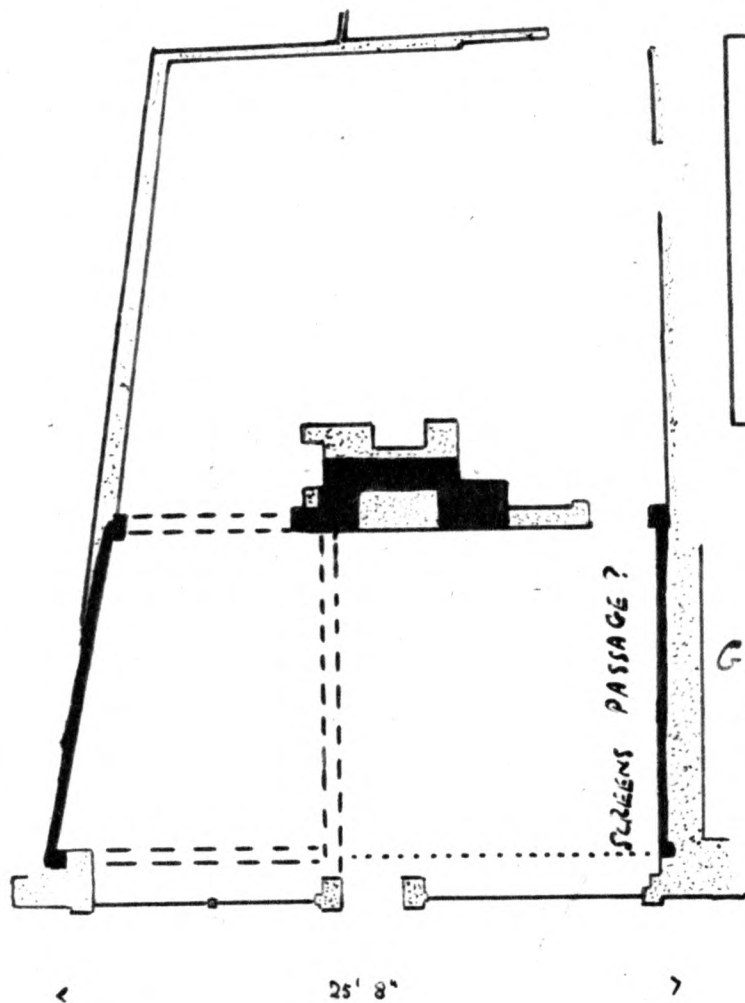


GROUND FLOOR PLAN,



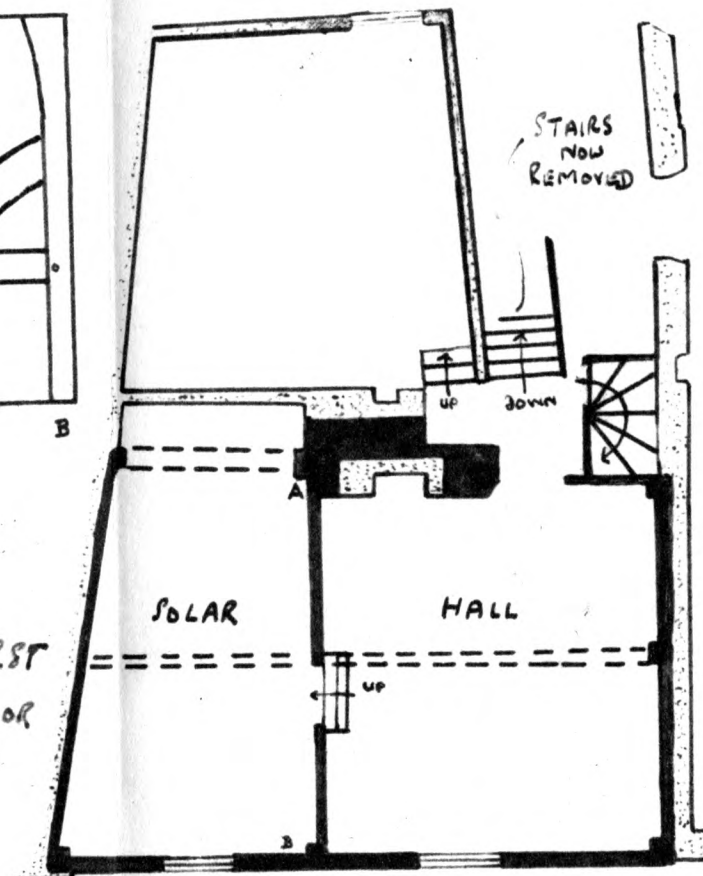
SKETCH OF PASSAGE PARTITION

FIG. 23. MAC FISHERIES SHOP, 19 MARDOL.



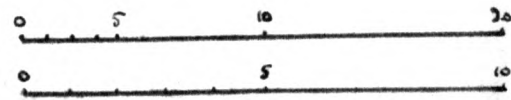
ORIGINAL PARTITION FROM
SOLAR SIDE.

GROUND
FLOOR



FIRST
FLOOR

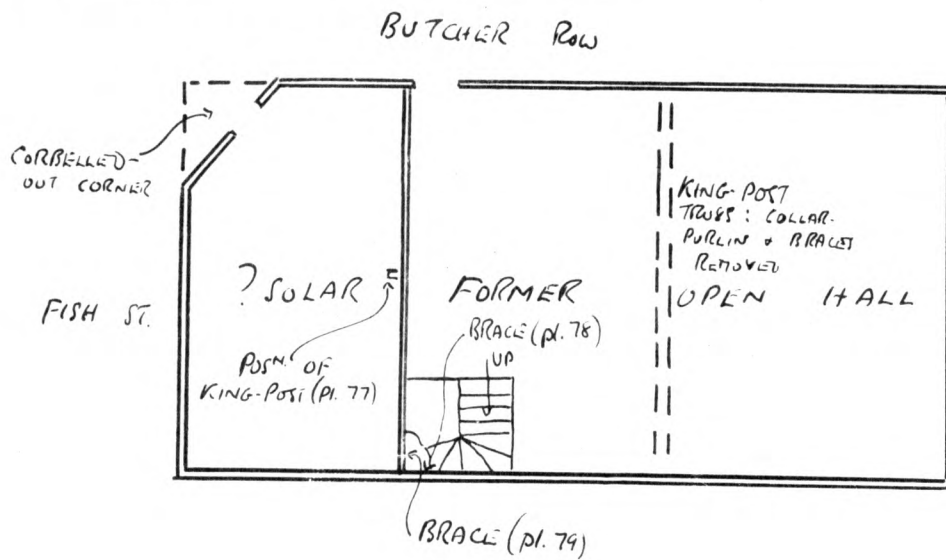
SCALES
(FEET)



(PLANS)

(PARTITION)

FIG. 22. BREEZE - GORNALL BUILDING.



SKETCH (NOT MEASURED)
TO SHOW POSITION
OF TIMBERS IN
PLATES 77-79.

FIG. 22A

160-161 ABBEY FOREGATE.

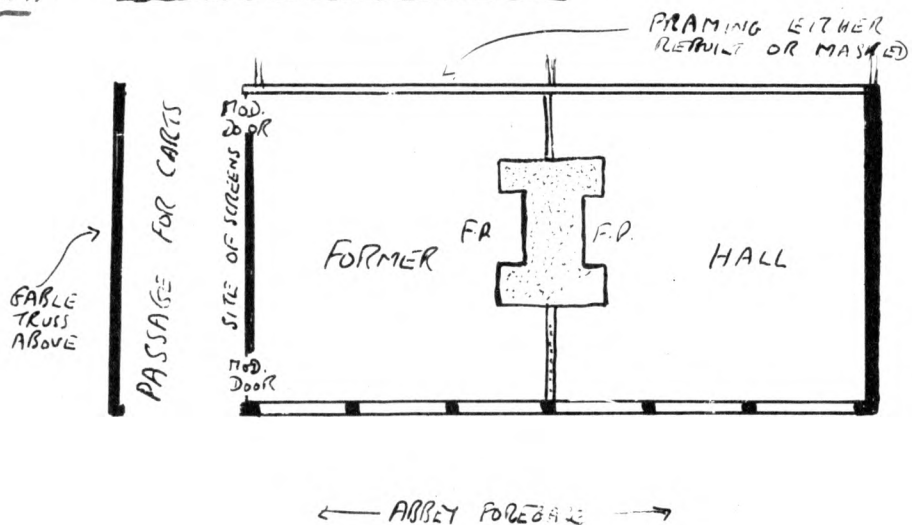


FIG. 21.

RIGGS HALL : GROUND FLOOR

(SKETCH PLAN BASED ON MAIN MEASUREMENTS)

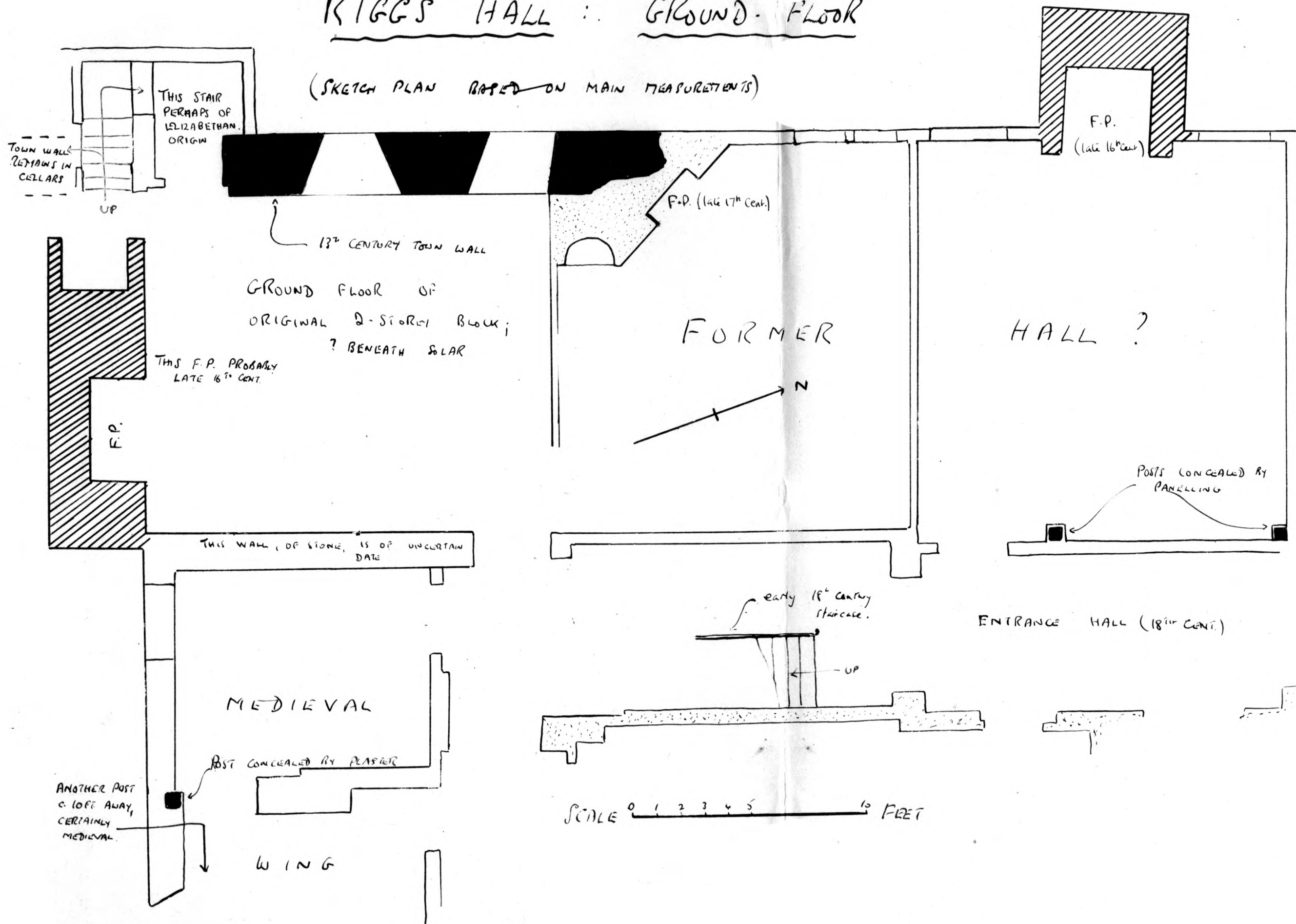
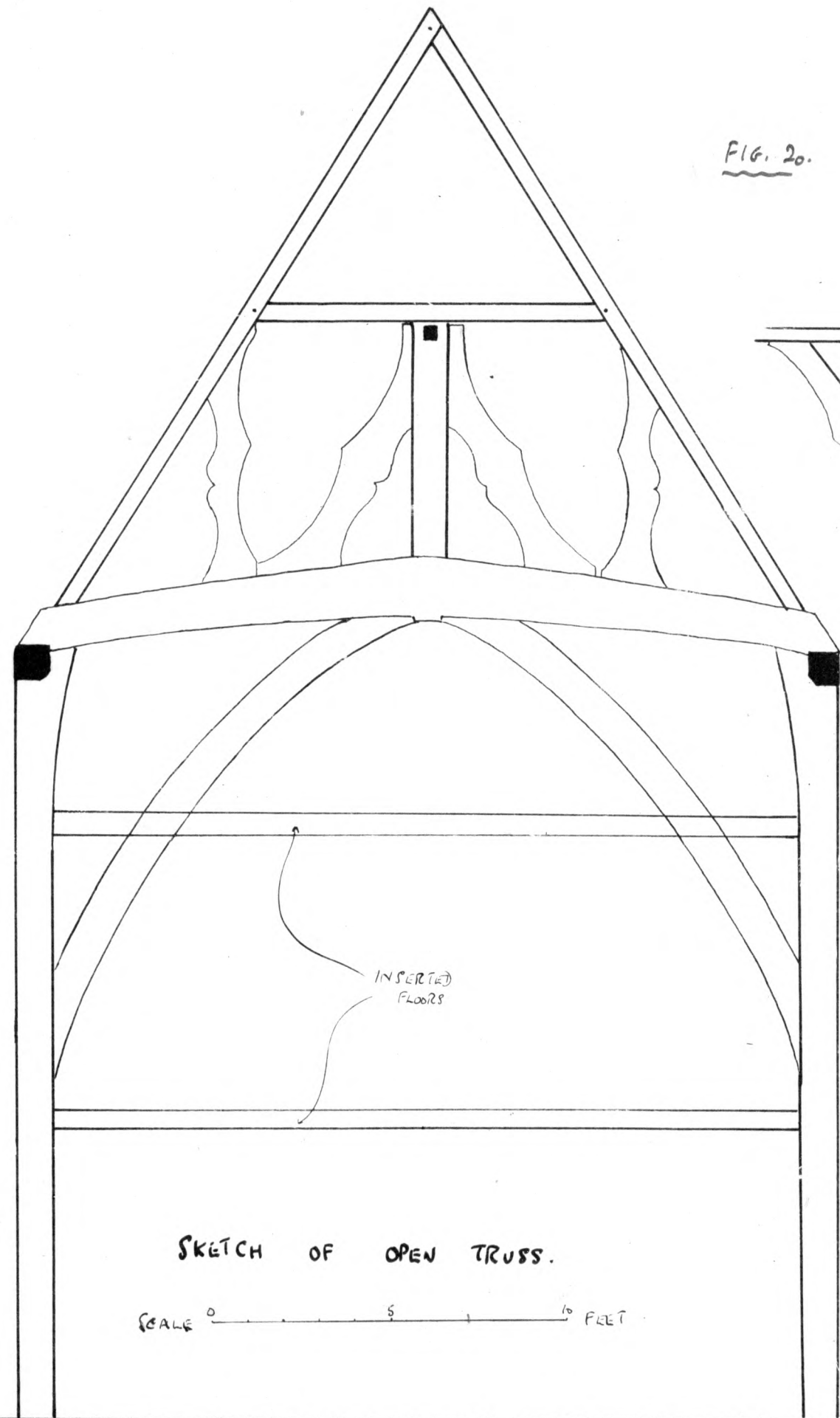


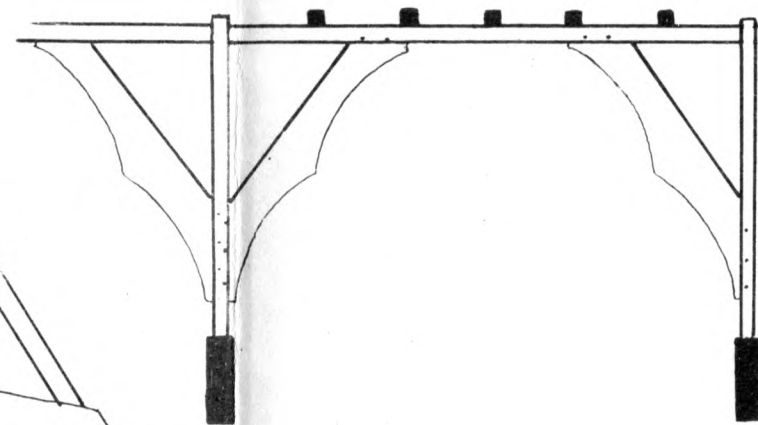
FIG. 20.



PASSAGE
TO
CASTLE ST.

SKETCH OF OPEN TRUSS.

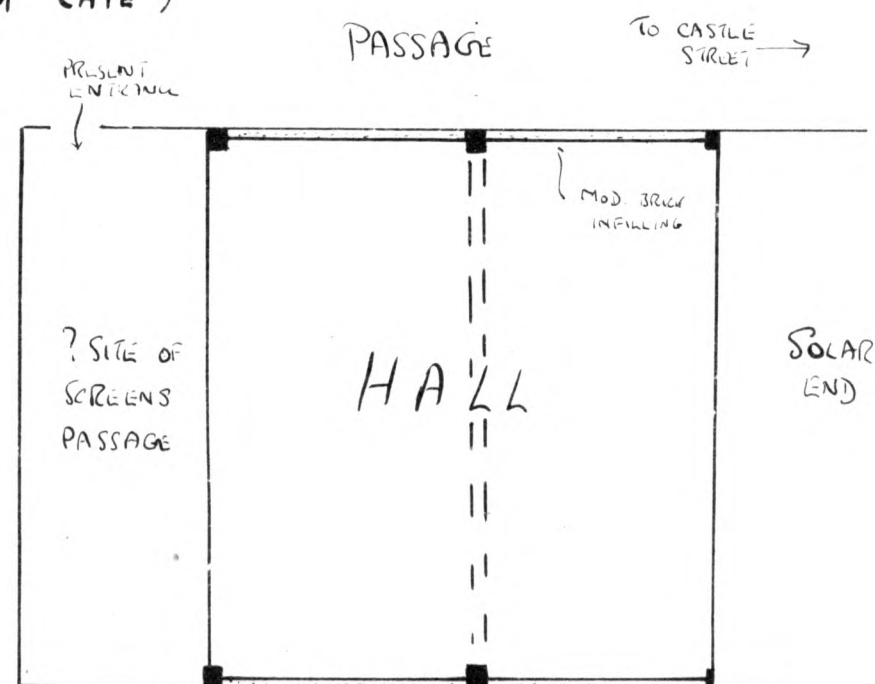
SCALE 0 5 10 FEET



8A CASTLE STREET

(CHURCH FARM CAFE)

FIG. 19.
PLAN.



SCALE 0 5 10 FEET

FIG. 18.

DERELICT BUILDING
BEHIND THE NAG'S HEAD.

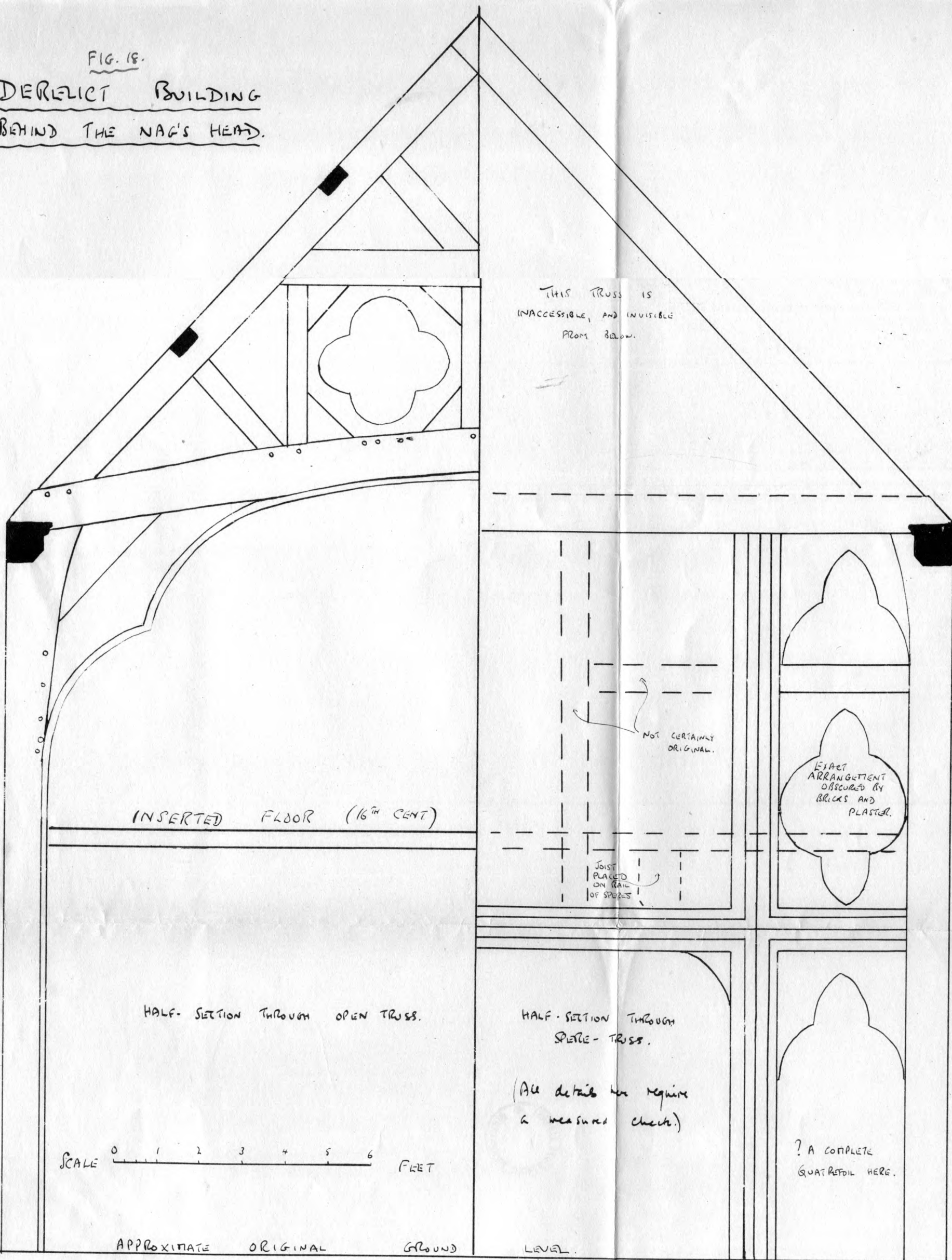
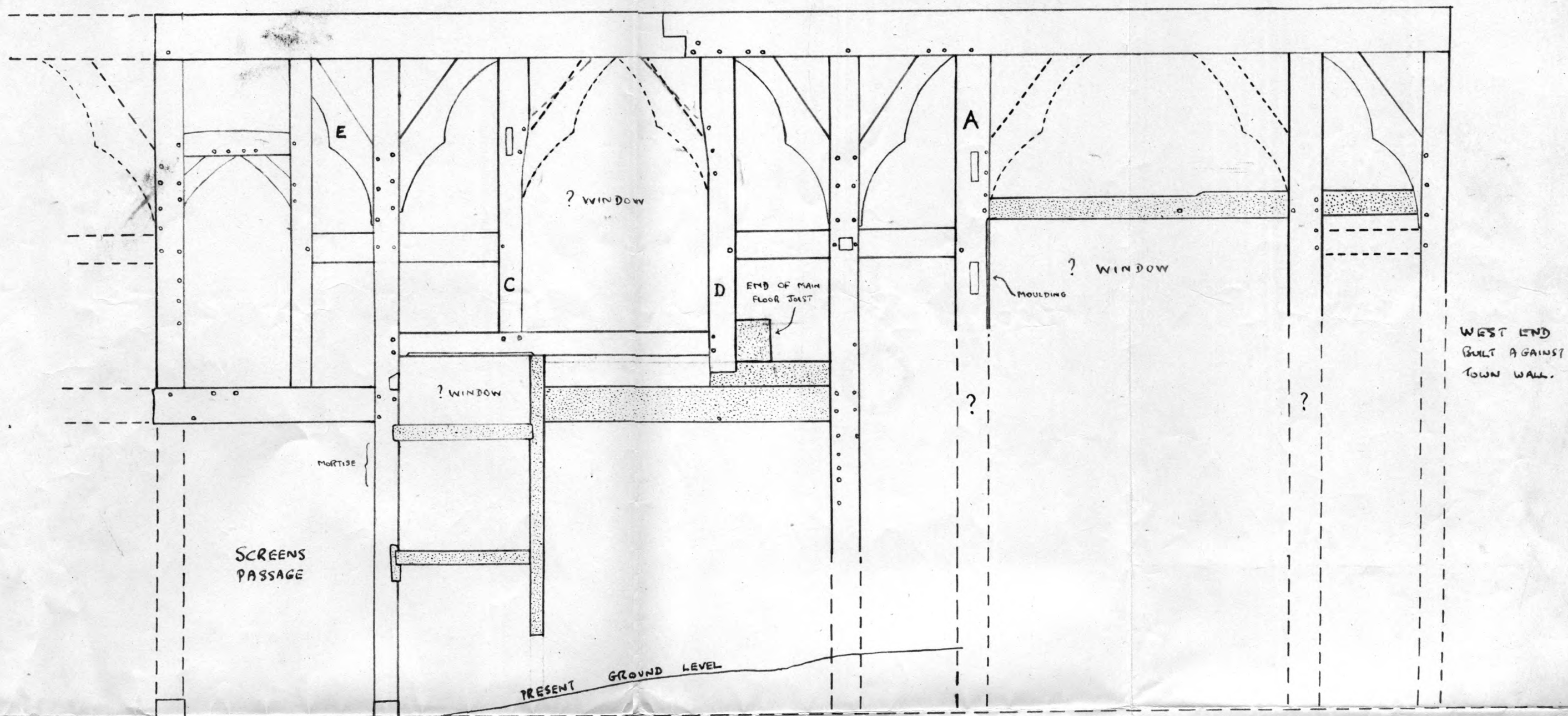


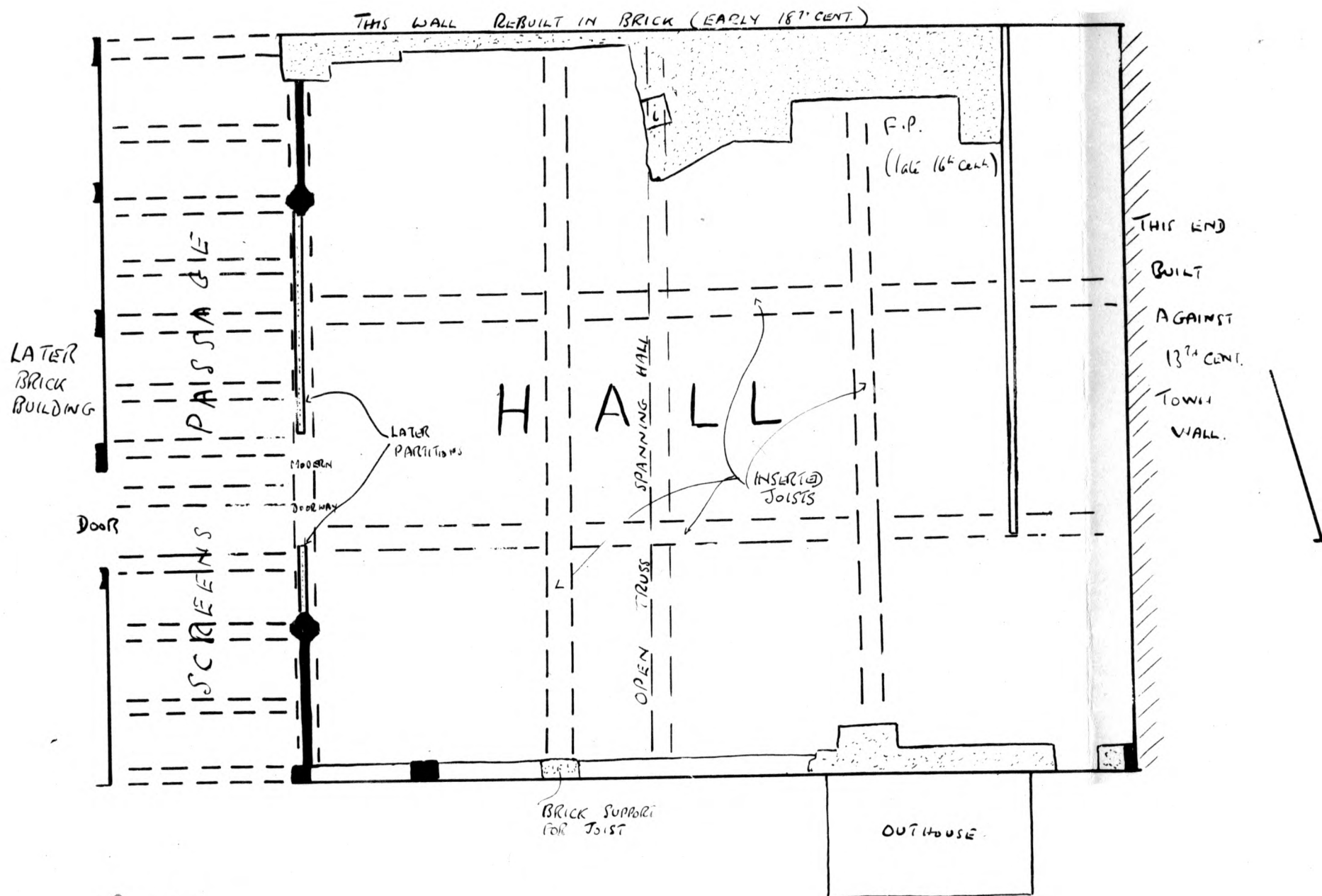
FIG. 7. DERELICT BUILDING BEHIND THE NAG'S HEAD INN, WYLE COP: NORTH ELEVATION.



SCALE 0 1 2 5 10 FEET.

FIG. 16.

DERELICT BUILDING BEHIND THE NAG'S HEAD.



P. 233

SCALE 0 1 2 3 4 5 10 FEET

FIG.
15(ii)

THE OLD GULLET INN; FIRST-FLOOR PLAN.

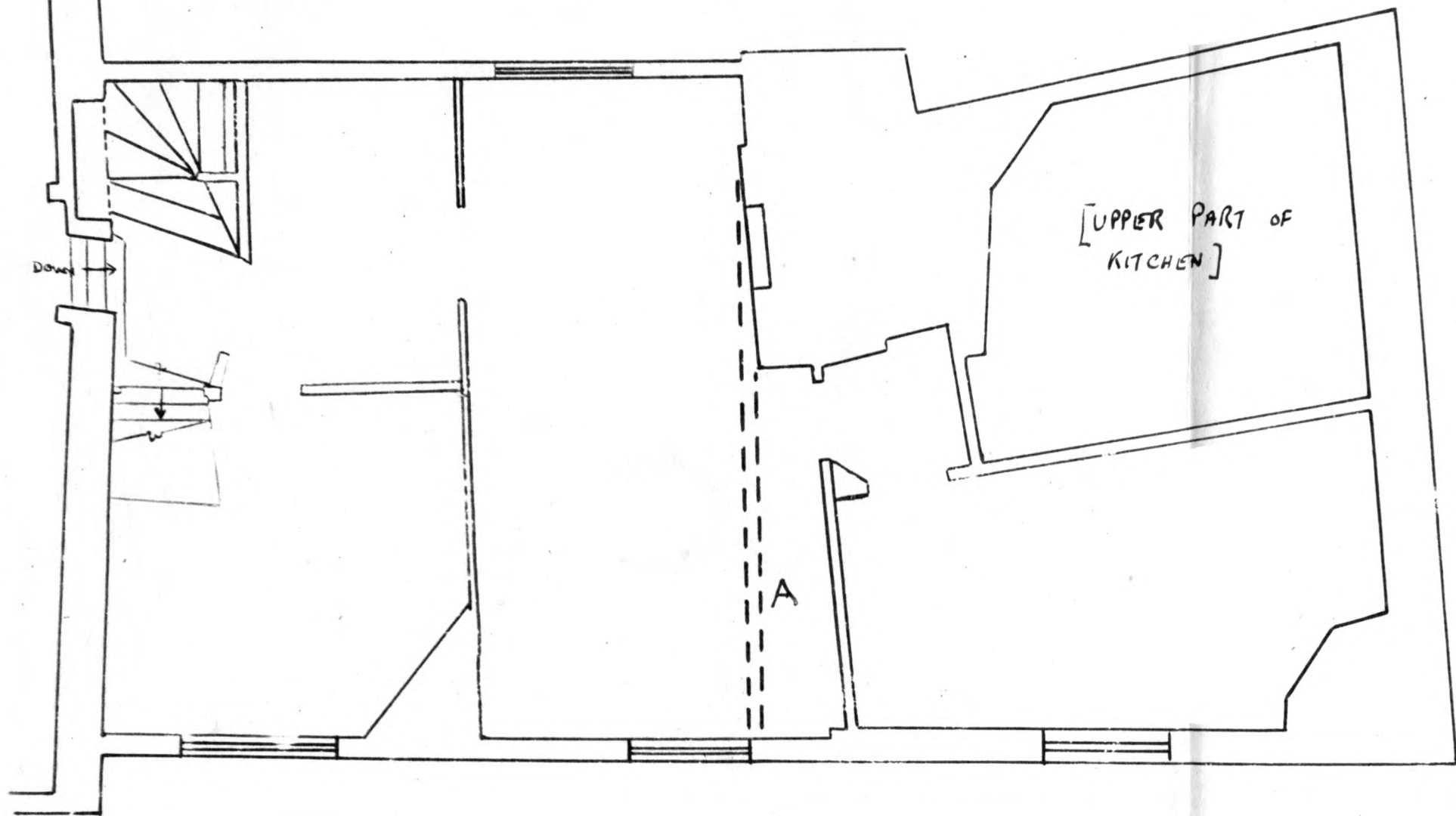

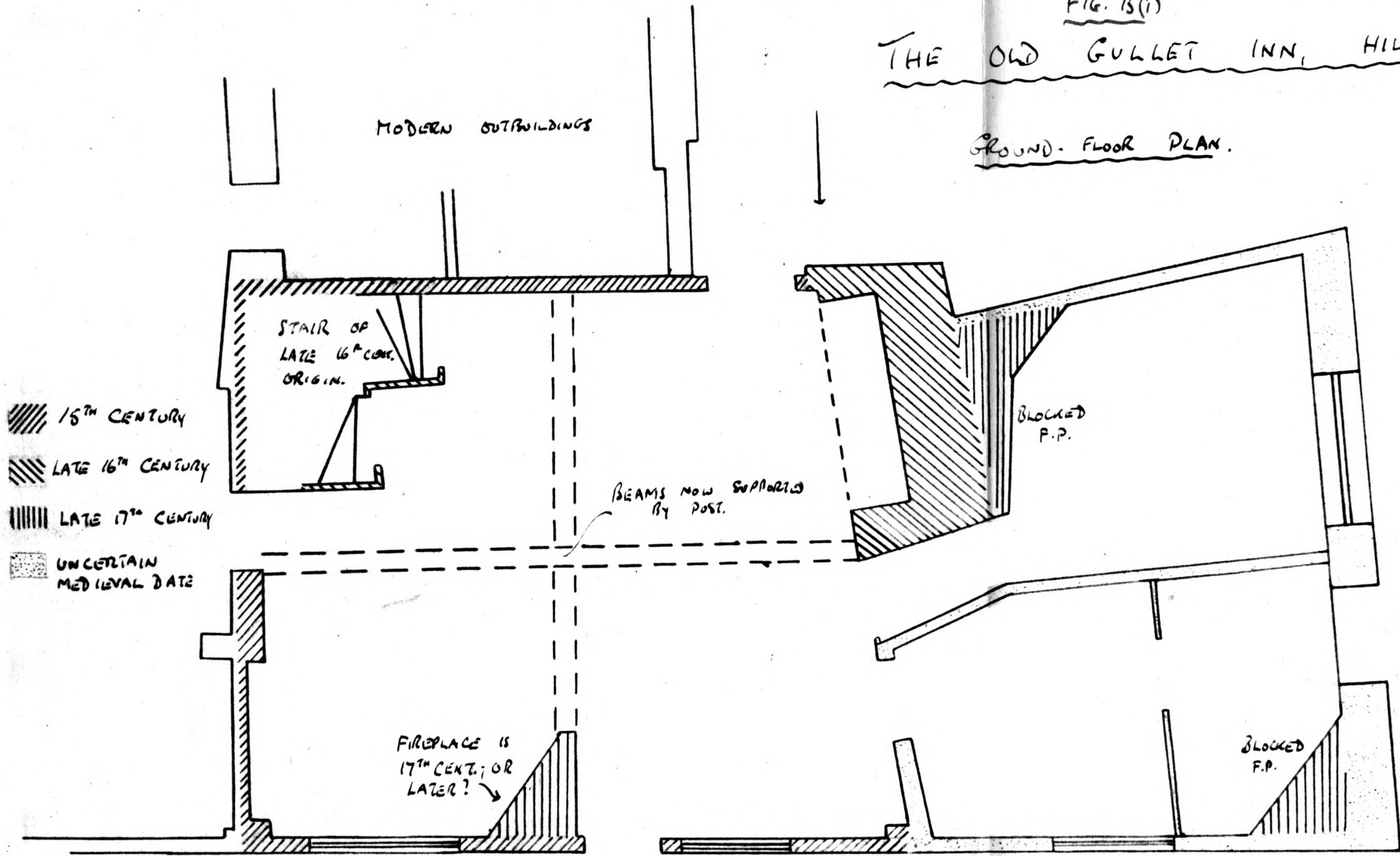



FIG. 15(i)

THE OLD GULLET INN, HILL'S LANE.

GROUND-FLOOR PLAN.



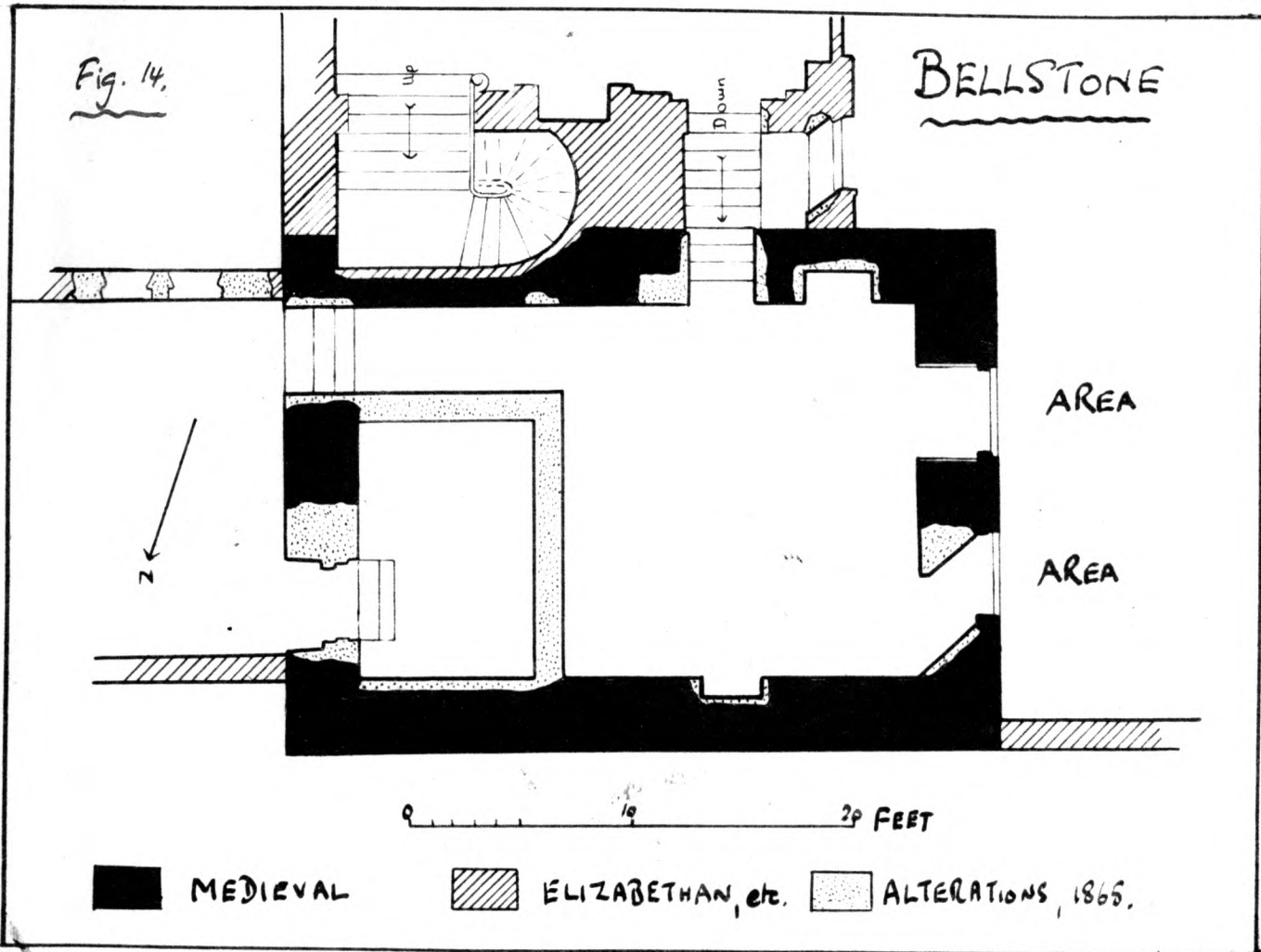
SCALE



FEET

Fig. 14.

BELLSTONE



VAUGHAN'S MANSION.

FIRST-FLOOR PLAN.

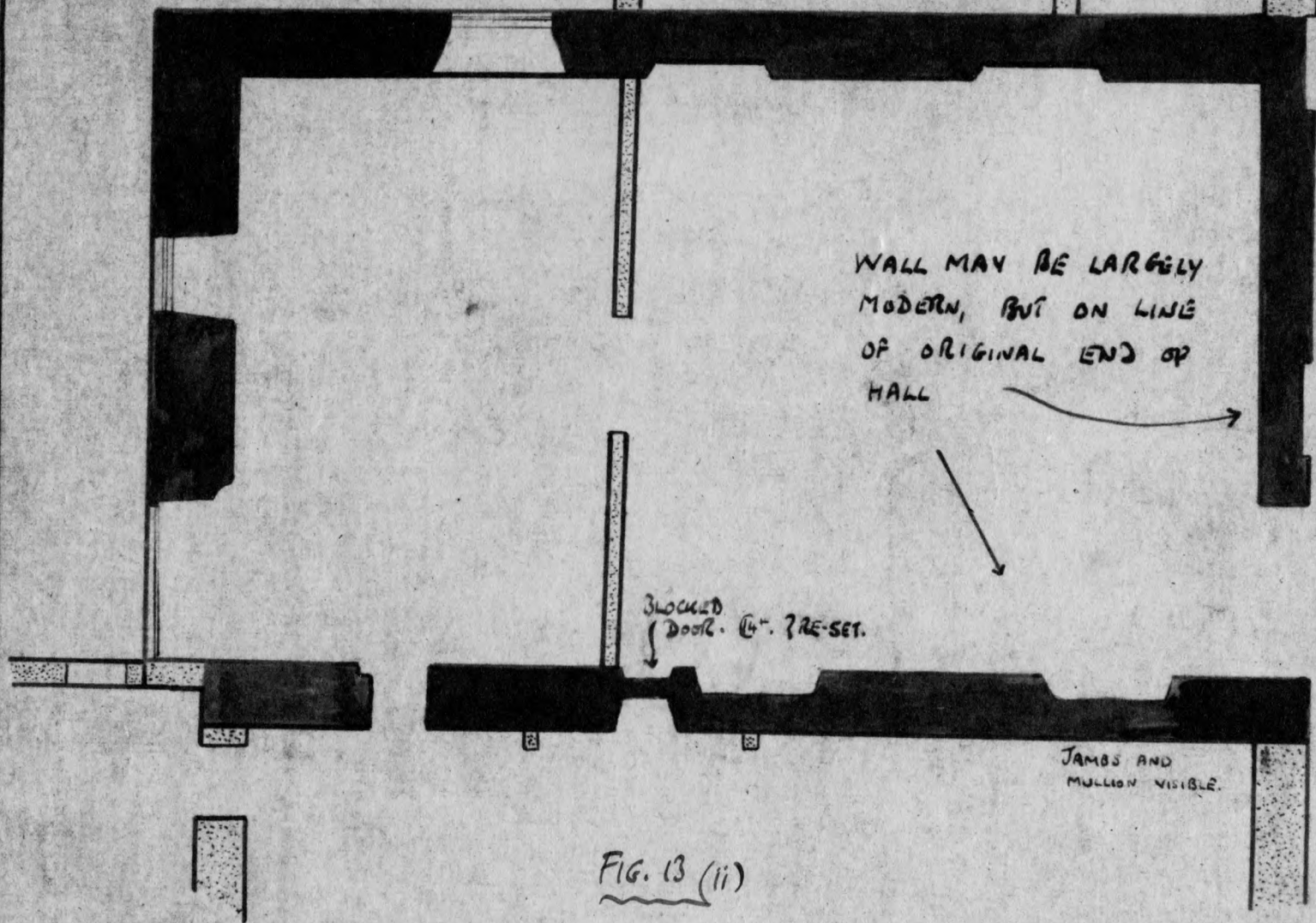
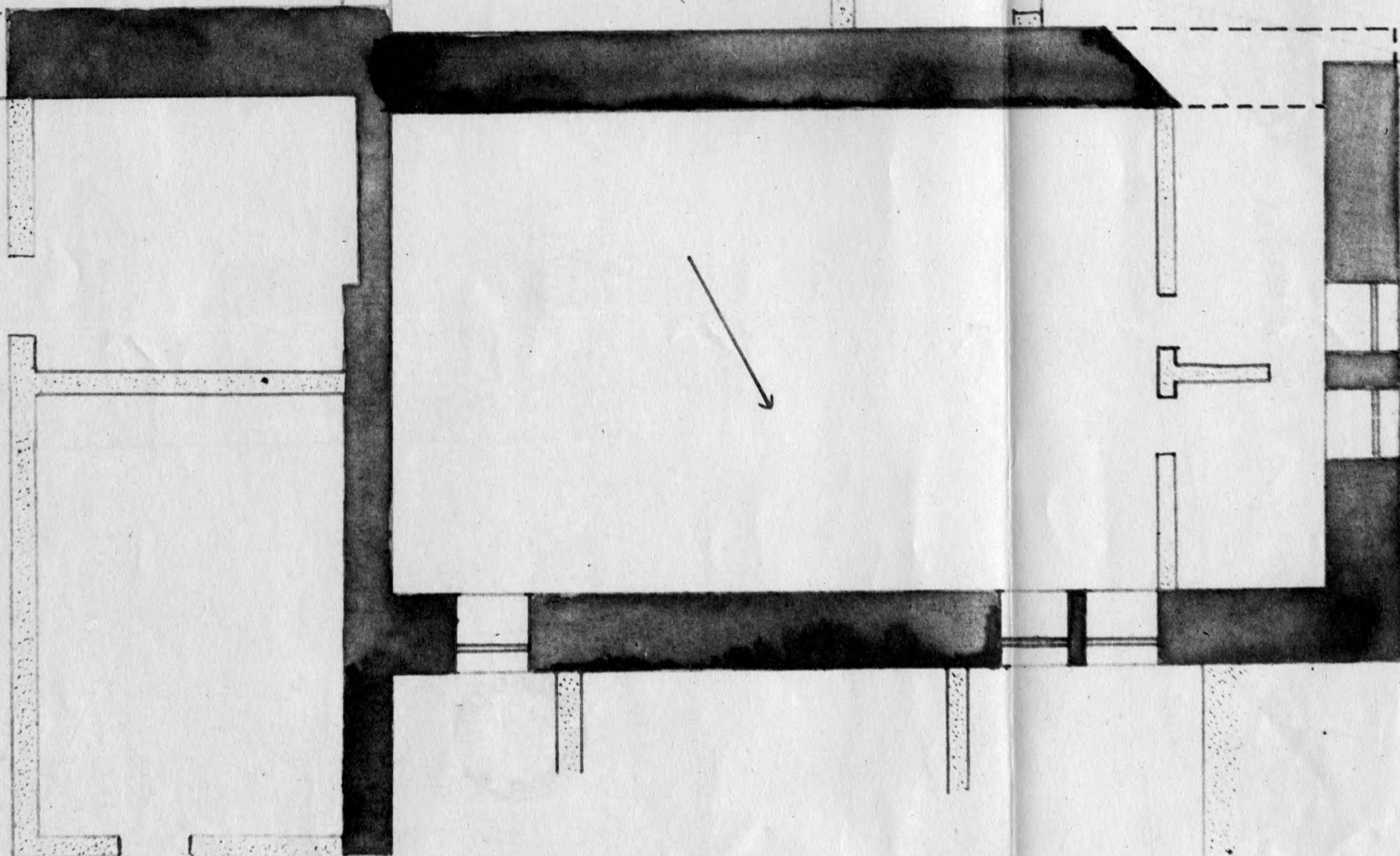


FIG. 13 (ii)

FIG. 13 (1)
VAUGHAN'S
MANSION

GROUND-FLOOR PLAN.

CELLAR WALL
CONTINUES ON
THIS LINE.



ORIGINAL ANGLE
ENCASED HERE

SCALE 0 5 10 20 FEET

■ PROBABLE ORIGINAL WALLS
□ LATER WORK

BENNETTS HALL; CROSS-SECTION.

Figure 12 ii

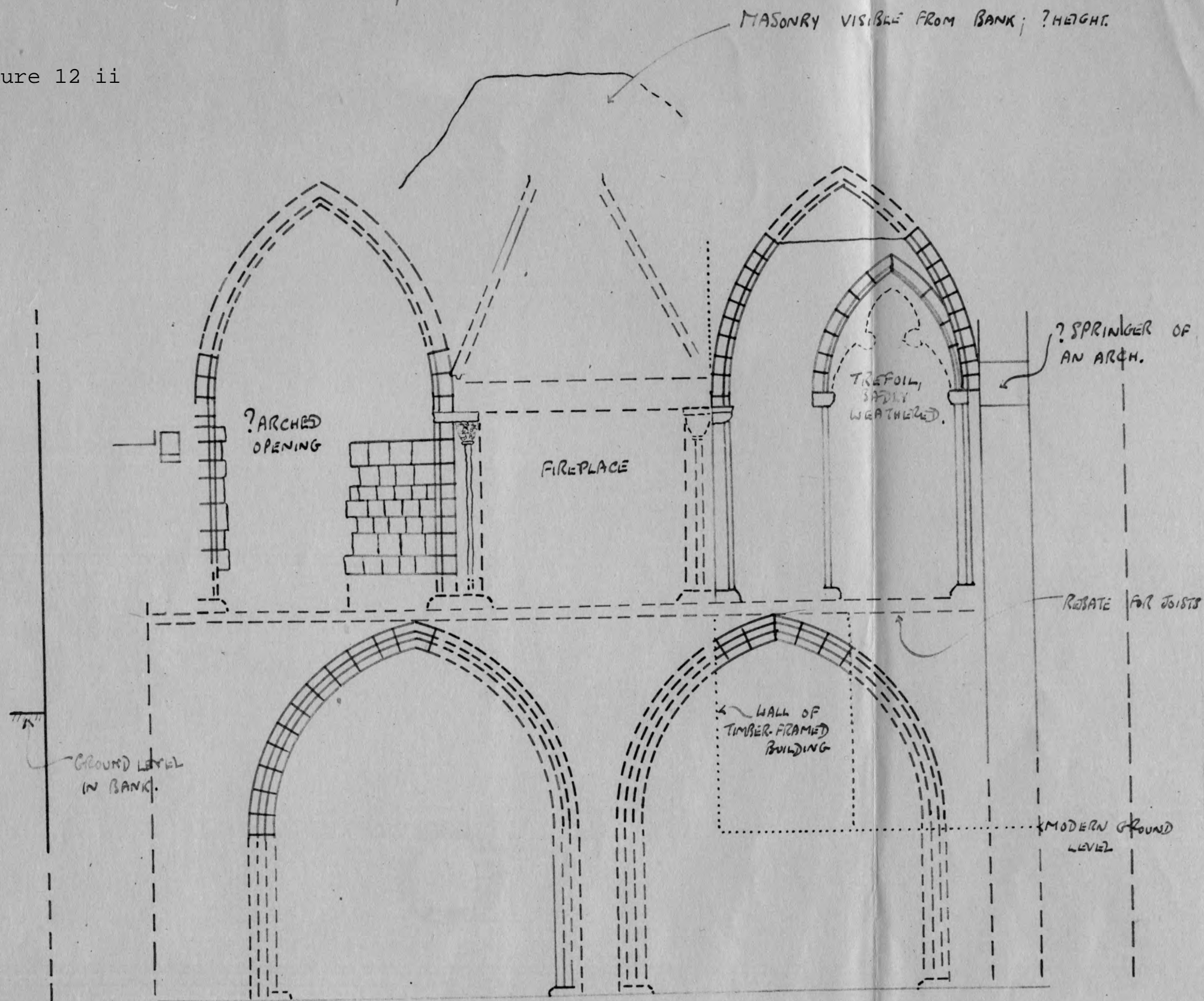


FIG. 12. (i).

BENNETTS HALL; EAST WALL, INTERNAL ELEVATION.

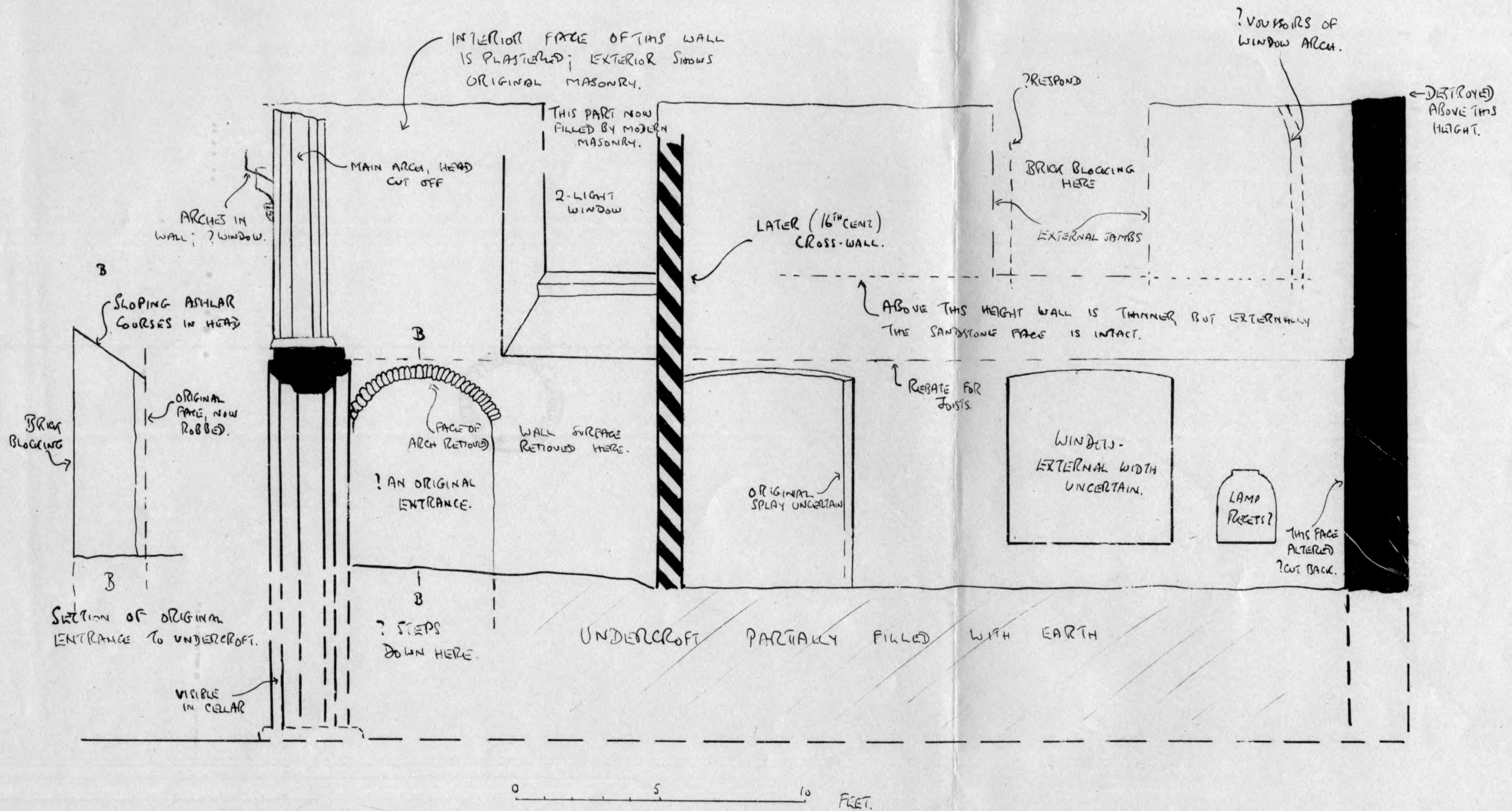


FIG. 11. BENNETTS HALL ; PLAN OF UNDERCROFT.

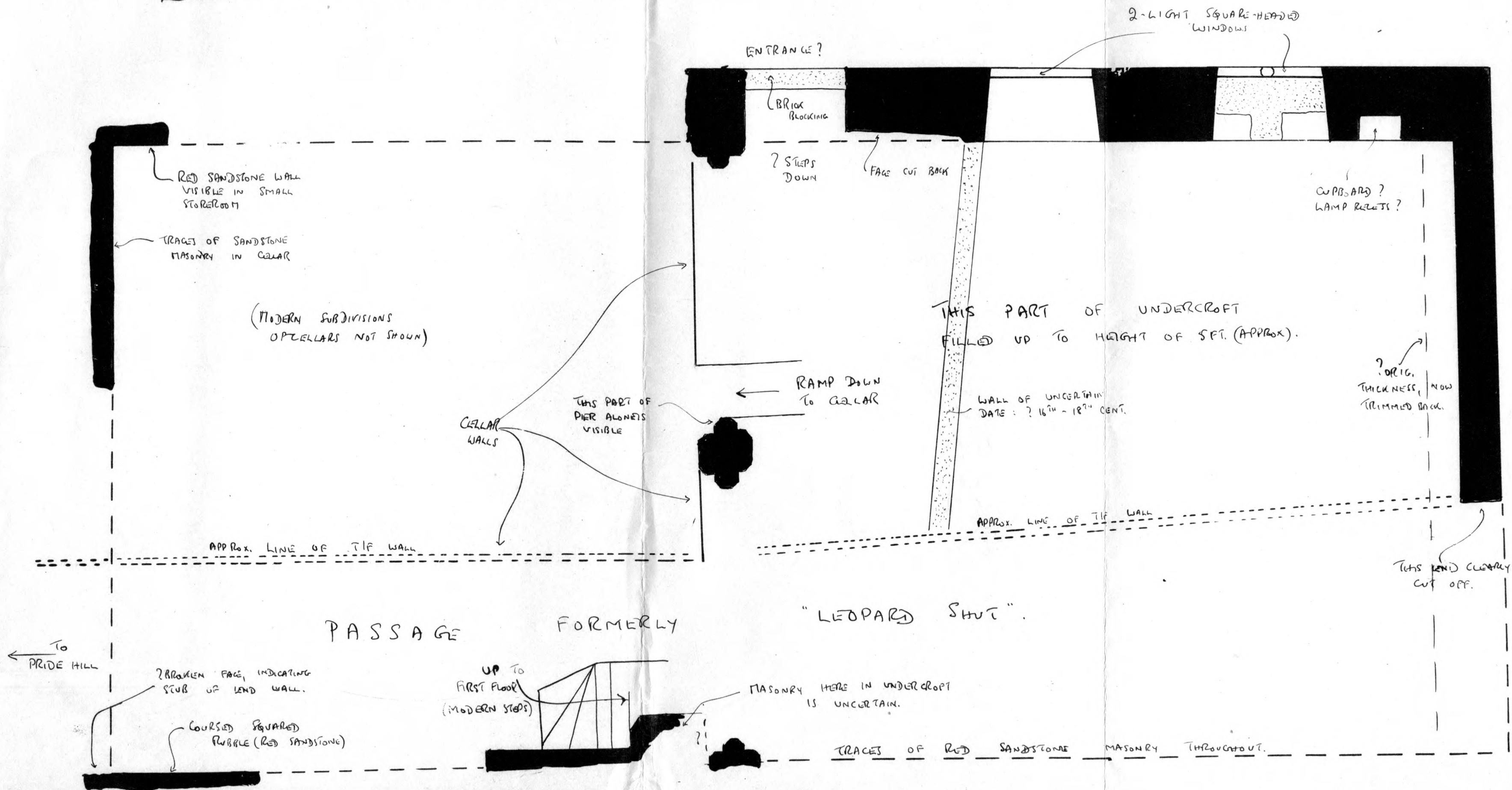
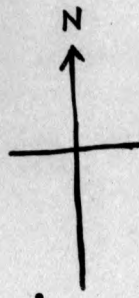


FIG. 10.

THE 13TH CENTURY TOWN WALL WEST OF THE OLD WELSH BRIDGE

BASED ON O.S. 1/500 TOWN PLAN (1882).



RIVER

SEVERN

WELSH
BRIDGE

250 YDS.
TO S.
TOWER S IS
C. 250 YDS. FROM
POINT (XY) ABOVE

SITE
OF
PRIORY.

ST.
AUSTIN'S
COURT

CIRCS
BREWERY
(DUMOLISH)

? SIGNS OF OLD
TOWN WALL.

THIS WALL IS CONNECTED
WITH THE PRIORY NOT
TOWN DEFENCES. ? A
PRESUMED WALL, OR
PART OF THE
NEWWORKS.

ST.
AUSTIN'S
PRIORY

SITE OF
GATE (O.S.)

MARDO QUAY

BRIDGE STREET

DIRECTION
UNCERTAIN

MALHOUSE

HILL'S LANE

CARNARVON LANE

THIS BUILDING HAS
RED SANDSTONE WALLS

OLD SITE OF
WELSH BRIDGE

SITE OF
CRIPPLED GATE
(O.S.)

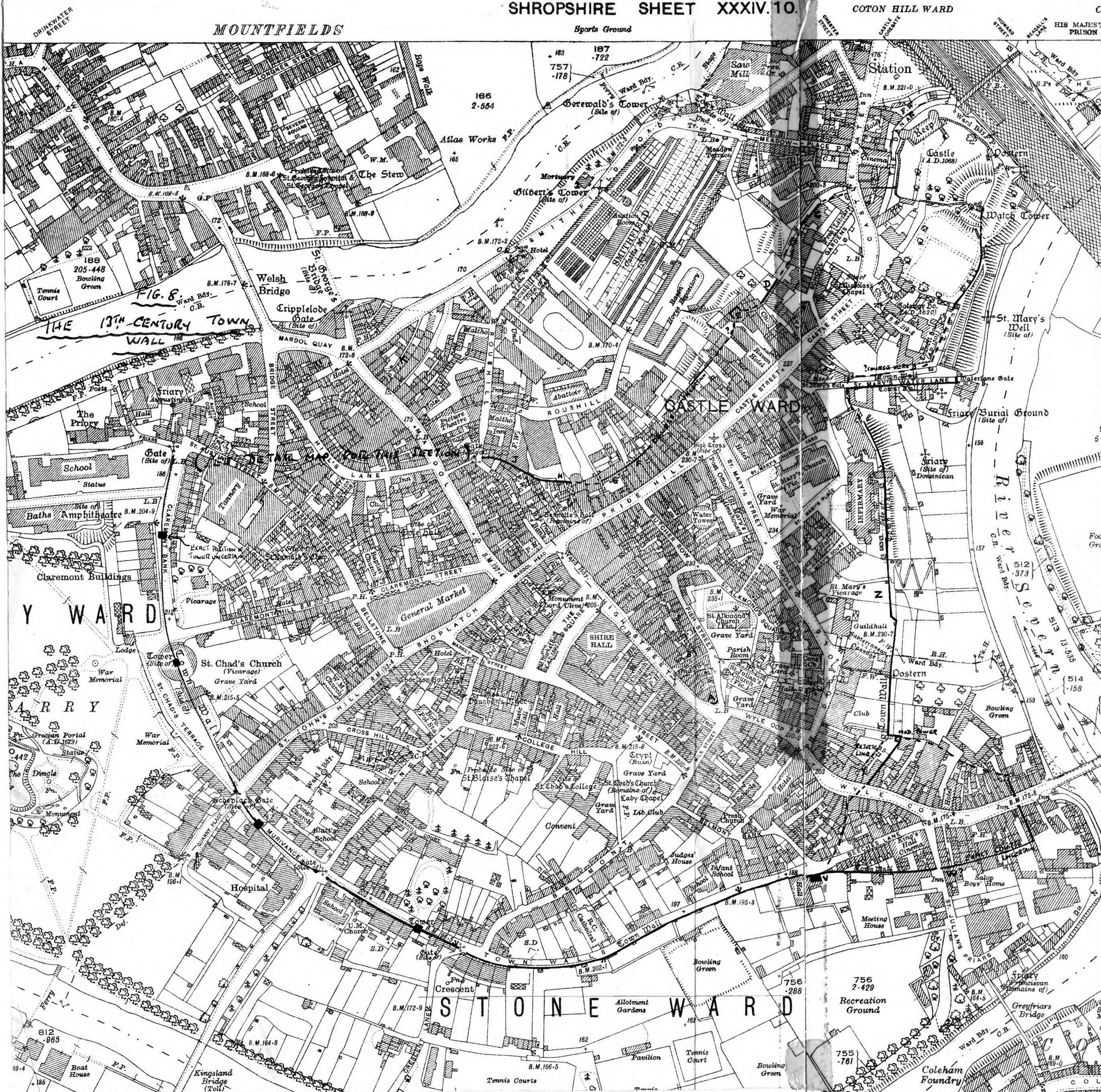
NAME
CERTAINLY
MISAPPLIED

? TWO SIDES OF
A GATE

MARDO

'SQUARE BUILDING
OF RED STONE'?

KING
HALL
PASSAGE



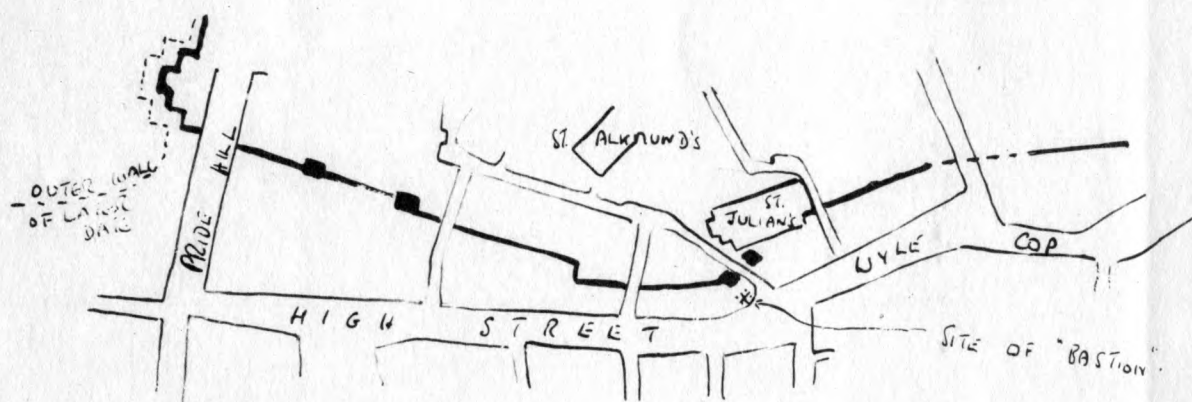


FIG. 7

REV. C. H. DRINKWATER'S SKETCH PLAN
OF INNER WALL, SAID TO BE SAXON.

(FROM TSAS VI (1883).

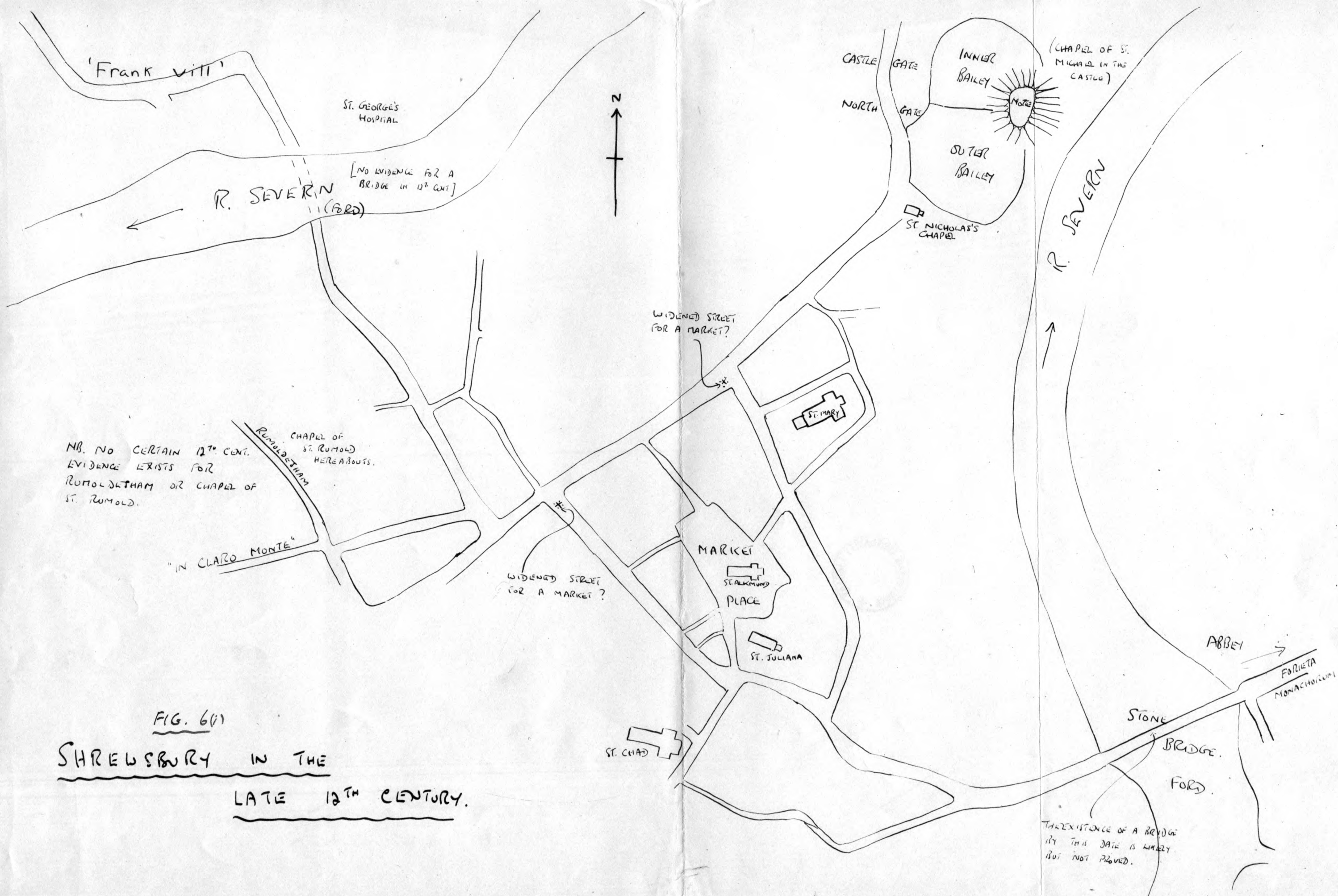
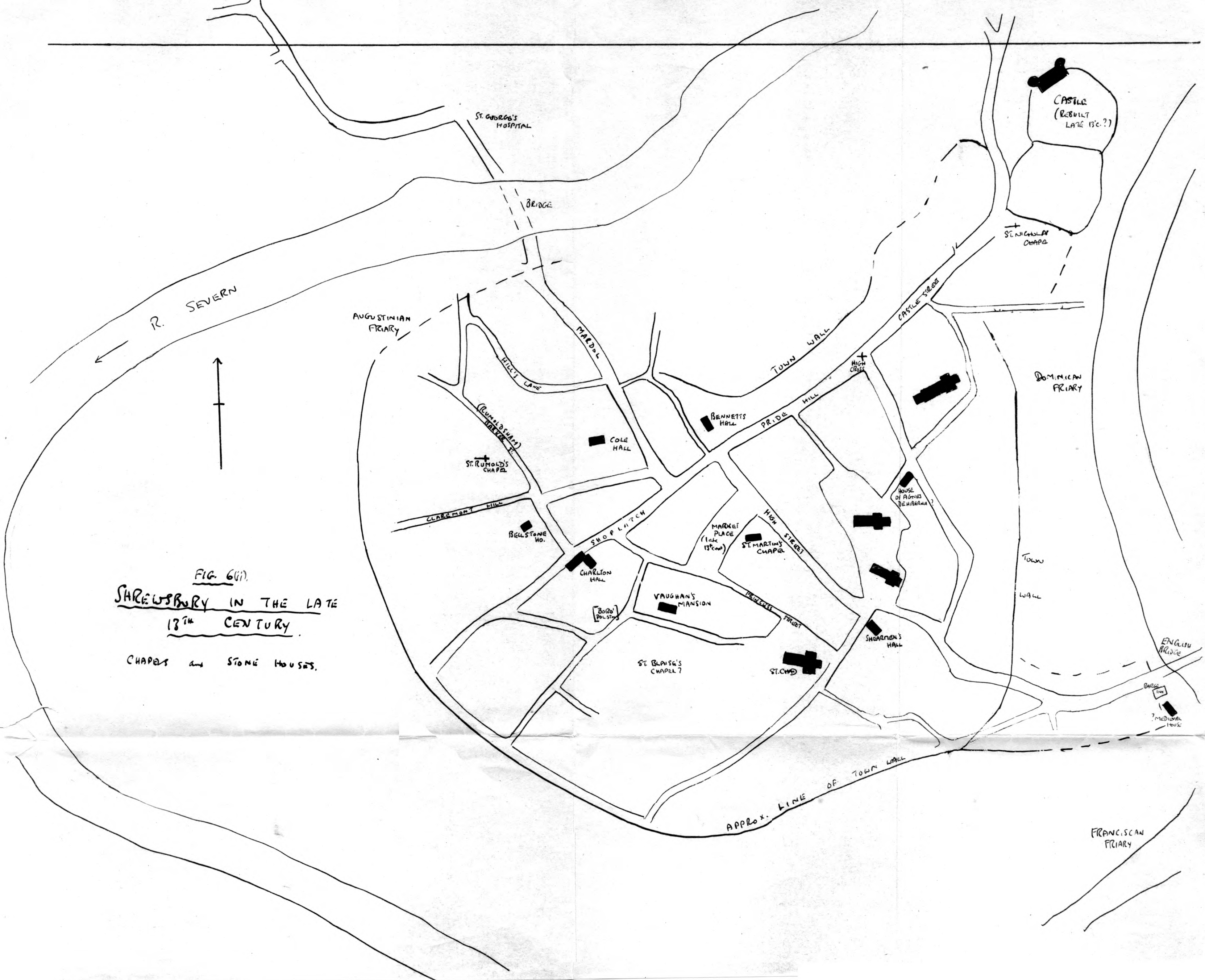


FIG. 6(i)
SHREWSBURY IN THE
LATE 12TH CENTURY.

FIG. 641.
SHREWSBURY IN THE LATE
13TH CENTURY.
 CHAPELS AND STONE HOUSES.



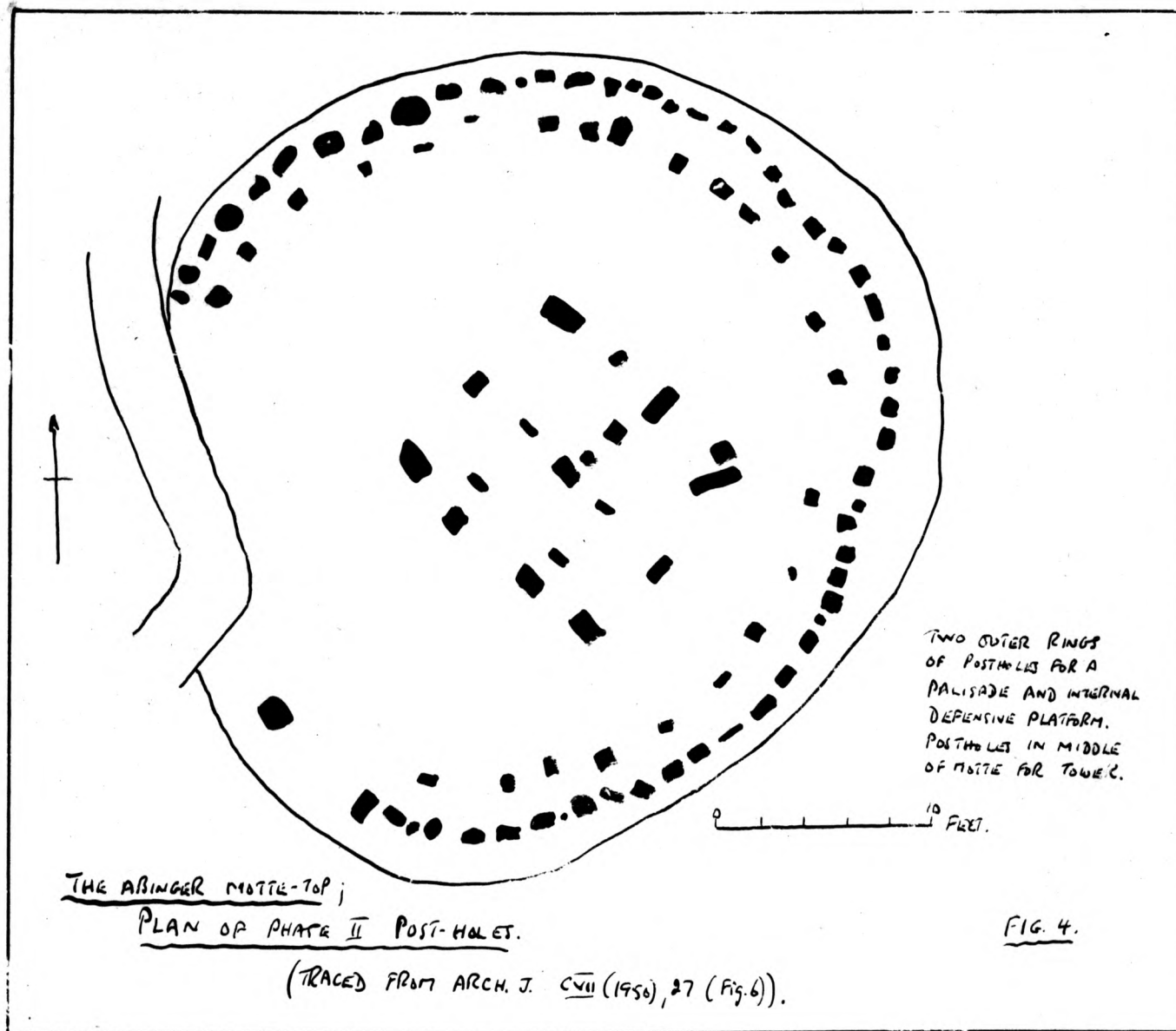
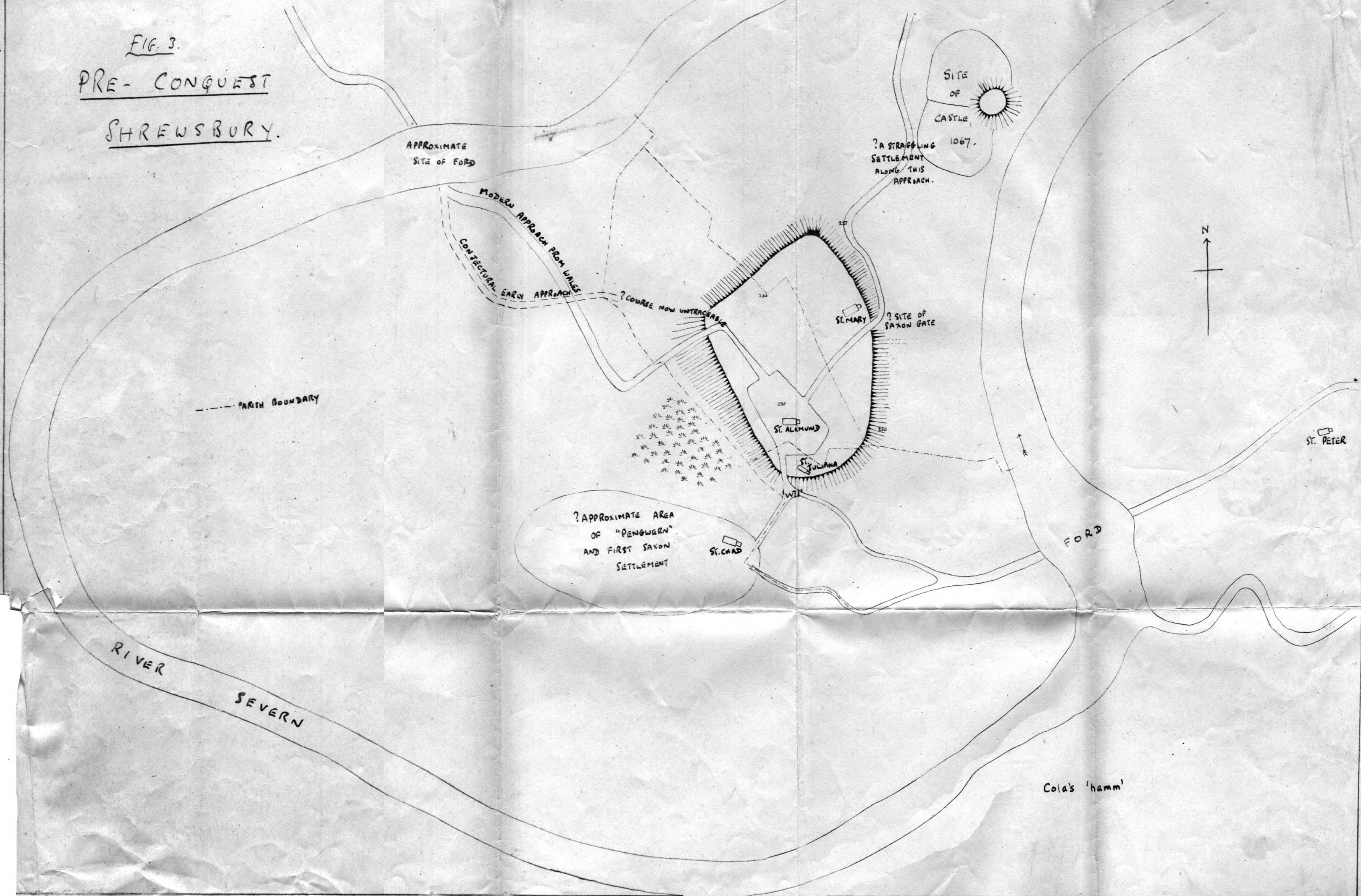
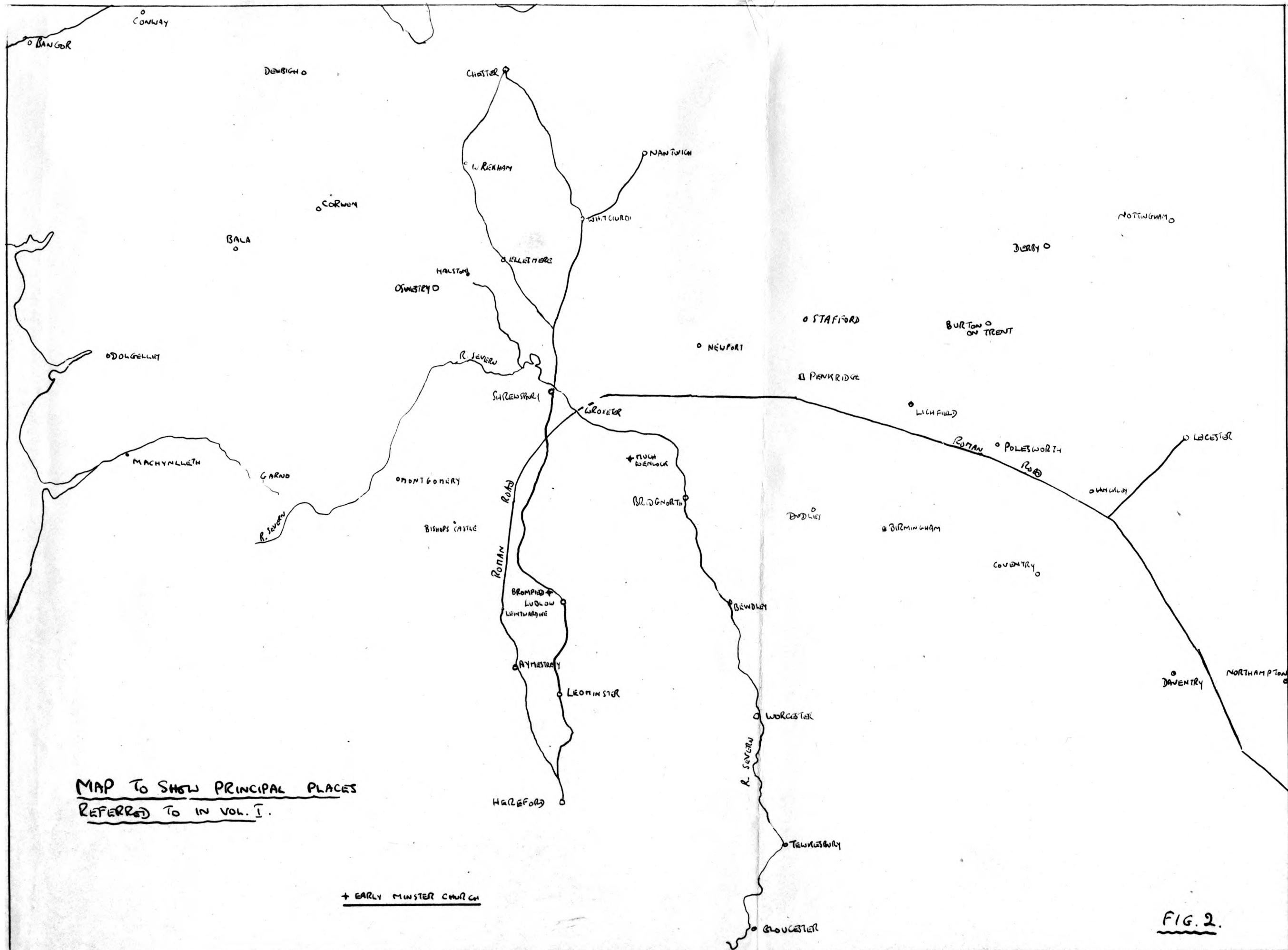


FIG. 3.
PRE- CONQUEST
SHREWSBURY.





MAP TO SHOW PRINCIPAL PLACES
REFERRED TO IN VOL. I.

+ EARLY MINSTER CHURCH

SHREWSBURY

PHYSICAL FEATURES.

