

VOLUME III

Maps and Appendices.

UNIVERSITY OF
BIRMINGHAM

University of Birmingham Research Archive

e-theses repository

This unpublished thesis/dissertation is copyright of the author and/or third parties. The intellectual property rights of the author or third parties in respect of this work are as defined by The Copyright Designs and Patents Act 1988 or as modified by any successor legislation.

Any use made of information contained in this thesis/dissertation must be in accordance with that legislation and must be properly acknowledged. Further distribution or reproduction in any format is prohibited without the permission of the copyright holder.

[illegible]

Frontispiece 2.

Gift; William de Beauchamp, Earl of Warwick to Simon le Archer of Tanworth and Alice his wife, of nine acres and half a rood of waste land in Tanworth, of which five and a half acres extend in length from the land of Roger de Bordesley as far as le Causey (Causelone) and in breadth from the land formerly belonging to Richard Clerc on the one hand and the highway leading from Beleye (Beoley, Worcestershire) towards Warwick on the other. Three and a half acres and half a rood extending from le Causey as far as Hauekesschaweslade and in width between the said highway on the one hand and the waste land of Earl William on the other. Annual rent 3s. and $\frac{1}{2}$ d., and suit of court at Tanworth after Christmas and Whitsun, together with forinsec service to the king, i.e. 1d. per acre for scutage when it is due.

Date; c.1268 - 1298.

(Archer Collection, Stratford upon Avon,
Tanworth charter T. a22.)

LIST OF MAPS.

- Figure 1: Western Arden: Relief.
- Figure 2: Western Arden: Physiographic Regions.
- Figure 3: Western Arden: Geology.
- Figure 4: Tanworth: Relief, Drainage and Soils.
- Figure 5: Western Arden: Place-Name Elements.
- Figure 6: Western Arden: Place-Name Evidence.
- Figure 7: Western Arden: Population and Ploughteams in 1086.
- Figure 8: Western Arden: Landownership in 1086.
- Figure 9: Western Arden: Manorial Estates in c.1200.
- Figure 10: Western Arden: Landownership in c.1315.
- Figure 11: Western Arden: Boundaries; Hundred, Parish and Township.
- Figure 12: Warwickshire and Worcestershire: Total Income per Manor, c.1250 - 1350.
- Figure 13: Warwickshire and Worcestershire: Demesne Income as a Percentage of the Total Income, c.1250 - 1350.
- Figure 14: Warwickshire and Worcestershire: Villein Rents as a Percentage of the Total Income, c.1250 - 1350.
- Figure 15: Warwickshire and Worcestershire: Free Rents as a Percentage of the Total Income, c.1250 - 1350.
- Figure 16: Western Arden: Soil Regions.
- Figure 17: Western Arden: Woodland, Waste and Parkland.
- Figure 18: Tanworth: Woodland, Heath and Common.
- Figure 19: Longdon: Medieval Landscape Elements.
- Figure 20: Longdon: Henwood Nunnery.
- Figure 21: Western Arden: Increase of Manors, 1086 - 1350.
- Figure 22: Tanworth: The Progress of Colonisation, c.1150 - 1350.
- Figure 23: Tanworth: Cherlecote Area.
- Figure 24: Lapworth: Field Pattern, c.1843.
- Figure 25: Migration to Tanworth, c.1200 - 1350.
- Figure 26: Tanworth: Intensity of the Land Market, c.1150 - 1350.
- Figure 27: Western Arden: Manorial Estates per 1000 acres of Parish in c.1350, and, Known Acreages of Demesne Arable, c.1250 - 1350.

- Figure 28: Tanworth: The Lands of William Archer I, c.1200 - 1250.
- Figure 29: Tanworth: The Lands of John Archer II, c.1225 - 1290.
- Figure 30: Tanworth: The Lands of John Archer III, c.1290 - 1299.
- Figure 31: Tanworth: The Lands of John Archer IV, c.1300 - 1349.
- Figure 32: Tanworth: The Archer Estates in c.1350 and c.1500.
- Figure 33: Tanworth: The de Fulwood Estates, c.1260 - 1359.
- Figure 34: Tanworth: The de Sydenhale Estates, c.1280 - 1340.
- Figure 35: The de Ullenhale Estates, c.1166 - 1260.
- Figure 36: Tanworth: Small Manors and Moated Sites.
- Figure 37: Tanworth: The Peasant Holdings I.
- Figure 38: Tanworth: The Peasant Holdings II.
- Figure 39: The Peasant Holdings III.
- Figure 40: Western Arden: Medieval Landscape Elements.
- Figure 41: Warwickshire: Greens and Moated Sites.
- Figure 42: Western Arden: Medieval Valuations.
- Figure 43: Coleshill: Medieval Landscape Elements.
- Figure 44: Tanworth: The Development of the Common Field Area,
c.1200 - 1500
- Figure 45: Tanworth: Common Field, Arable, and Meadow.
- Figure 46: Tanworth: The Lands of Simon Archer I & II, c.1270 - 1340.
- Figure 47: Tanworth: The Demesne Lands.
- Figure 48: Tanworth: 1300 - 1350; A Reconstruction.
- Figure 49: Tanworth: Road Pattern and Sections.
- Graph 1: Tanworth: Yearly Incidence of Land Charters, 1310 - 1350.
- Graph 2: Tanworth: Analysis of Parties to Charters, 1300 - 1350.

Figure 1: Western Arden: Relief.

Source: Ordnance Survey 1" (7th. Ed.).

FIG. 1

WESTERN ARDEN:
RELIEF

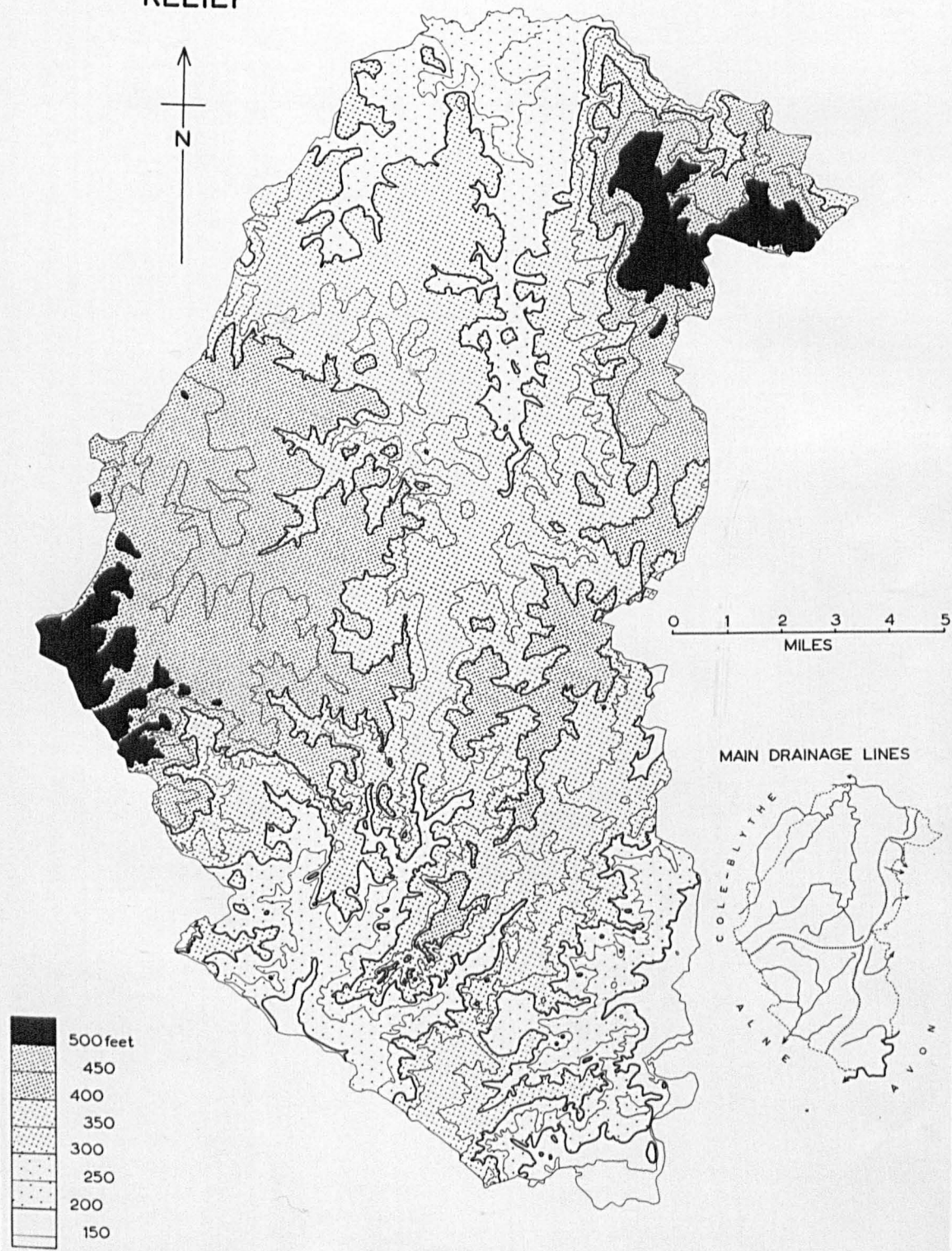


Figure 2: Western Arden: Physiographic Regions.

Source: Ordnance Survey 1" (7th. Ed.).

WESTERN ARDEN: PHYSIOGRAPHIC REGIONS

FIG. 2

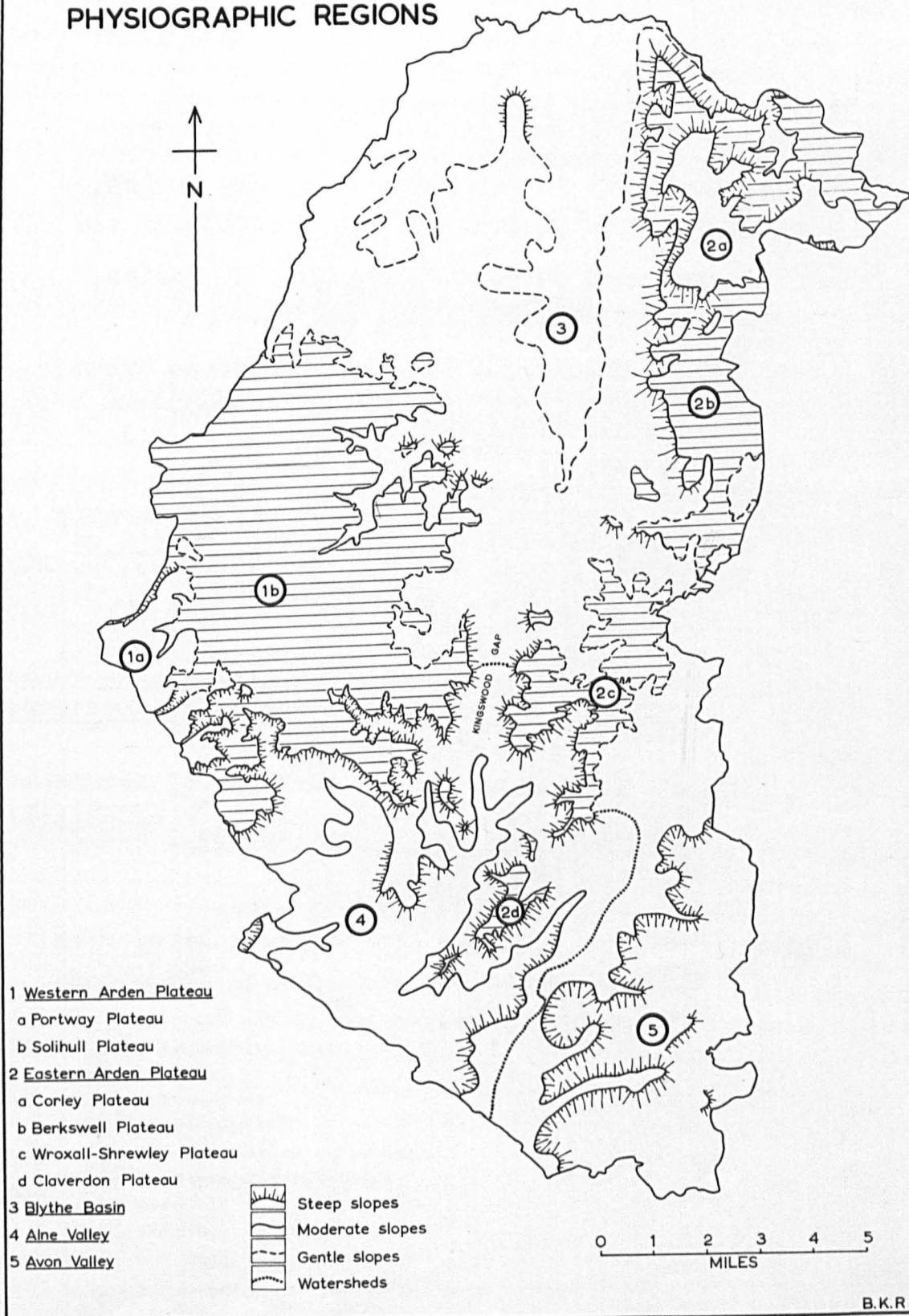


Figure 3: Western Arden: Geology.

Sources: Ordnance Survey 1" Geology, New Series,
Nos. 168 (Drift) and 169 (Drift); Ia and Ib.

Ordnance Survey 1 $\frac{1}{2}$ " Geology, Old Series,
No. 54 N.E.; II, III, and IV.

C.A. Mateley, "The Arden Sandstone Group
of Warwickshire", Quarterly Journal of
the Geological Society, Vol.IX(1912), p. 252;
III and IV.

F.W. Shotton, "The Geology of the Country
around Kenilworth", Quarterly Journal of
the Geological Society, Vol.85(1929), p. 217;
II.

M.E. Tomlinson, "The Superficial Deposits
of the Country North of Stratford upon Avon",
Quarterly Journal of the Geological Society,
Vol.91(1935), p.423; III.

M.E. Tomlinson, "River Terraces of the Lower
Valley of the Warwickshire Avon", Quarterly
Journal of the Geological Society, Vol.81
(1925), p.137; III.

Note: Section IV of the map has been based upon
field observations and logical deduction,
from known facts.

WESTERN ARDEN: GEOLOGY

FIG. 3

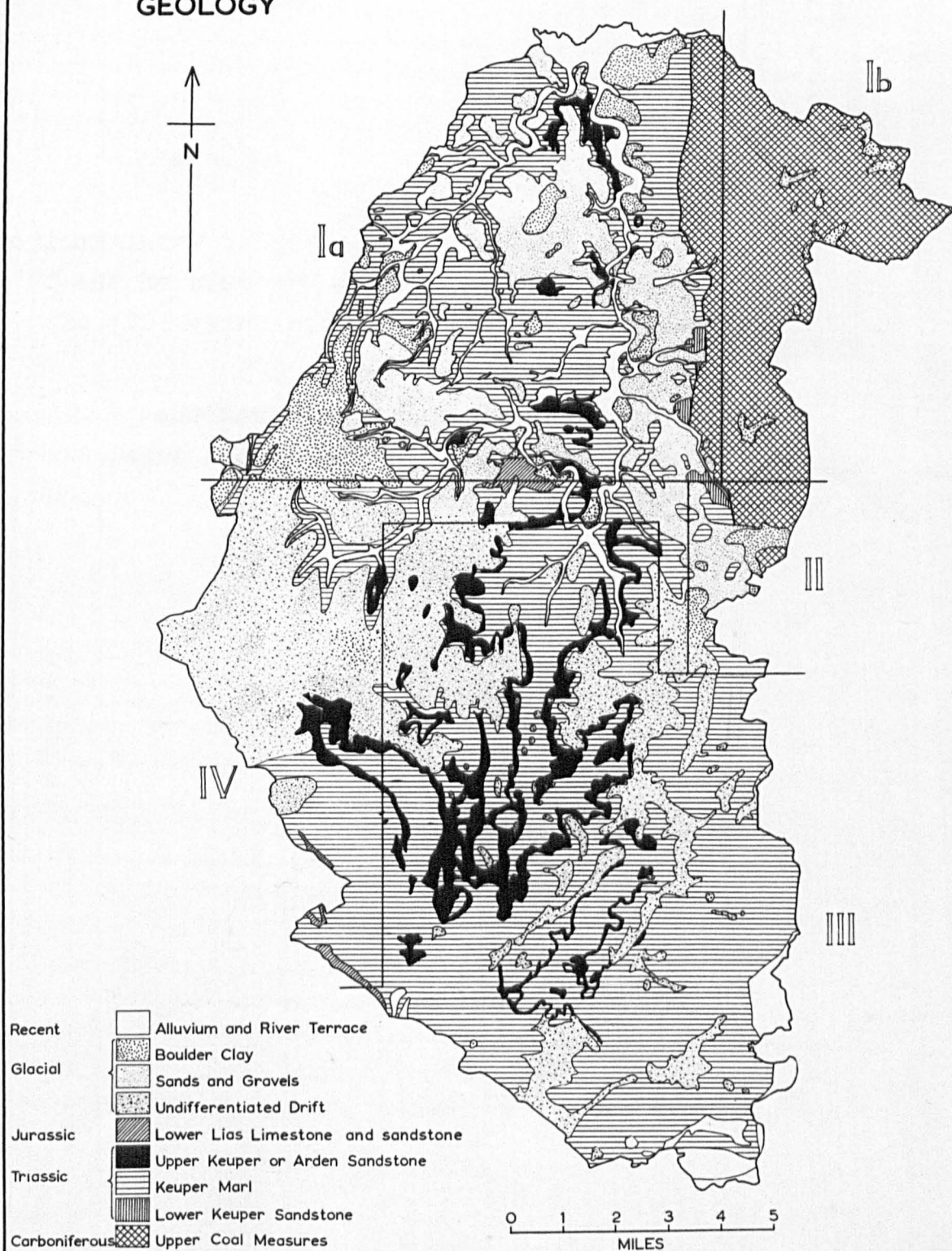


Figure 4: Tanworth: Relief, Drainage and Soils.

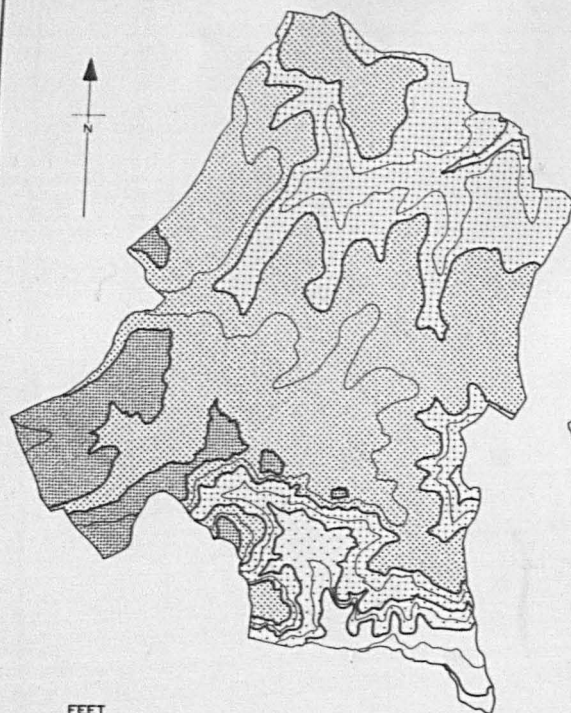
Sources: Ordnance Survey 2½" SP/17.

½" Reconnaissance Soil Survey of Warwickshire, by A.W. McPherson; in the Map Room of the Department of Geography, the University of Birmingham.

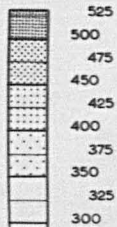
The place-names are derived from the Archer Collection, Stratford upon Avon, Tanworth Charters c.1150 - 1350.

TANWORTH: RELIEF, DRAINAGE AND SOILS

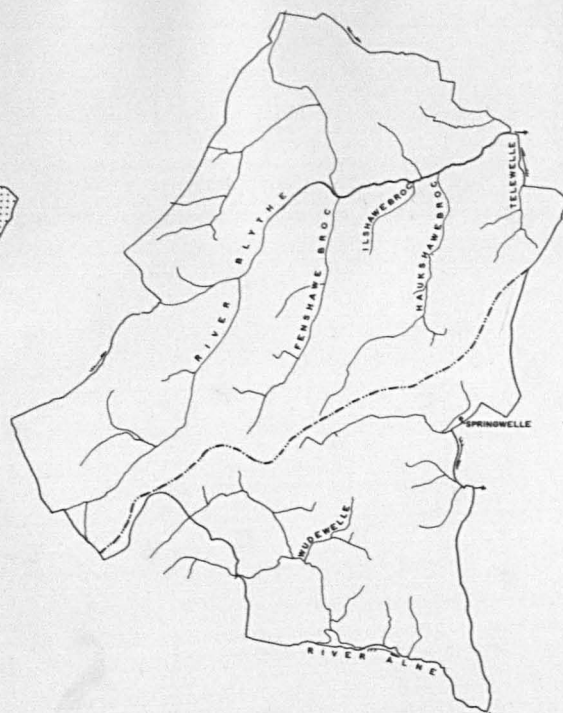
A RELIEF



FEET

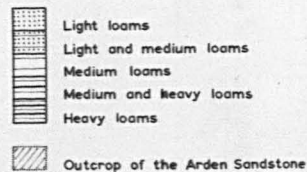
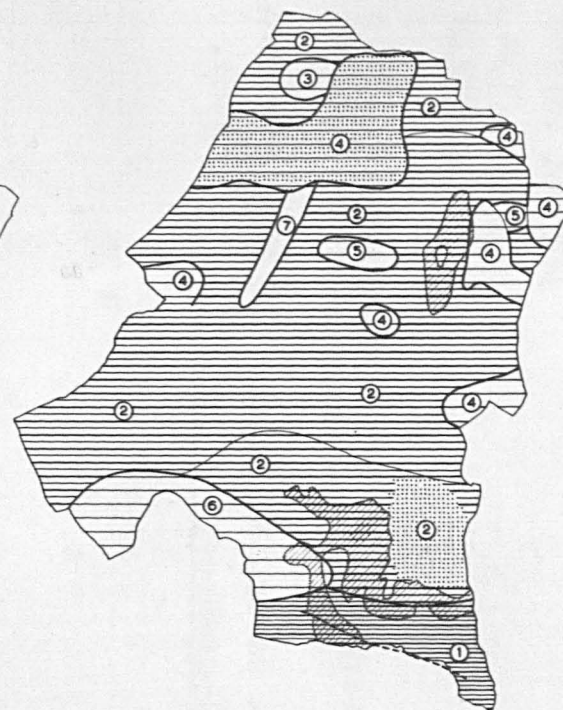


B DRAINAGE



0 1 2 3 4 5 6 7 8 9 10
MILES
KILOMETRES

C SOILS



- ① Worcester Complex
- ② Solap Complex
- ③ Newport Series
- ④ Wern Series
- ⑤ Flint Series
- ⑥ Buckley Complex
- ⑦ Alluvium

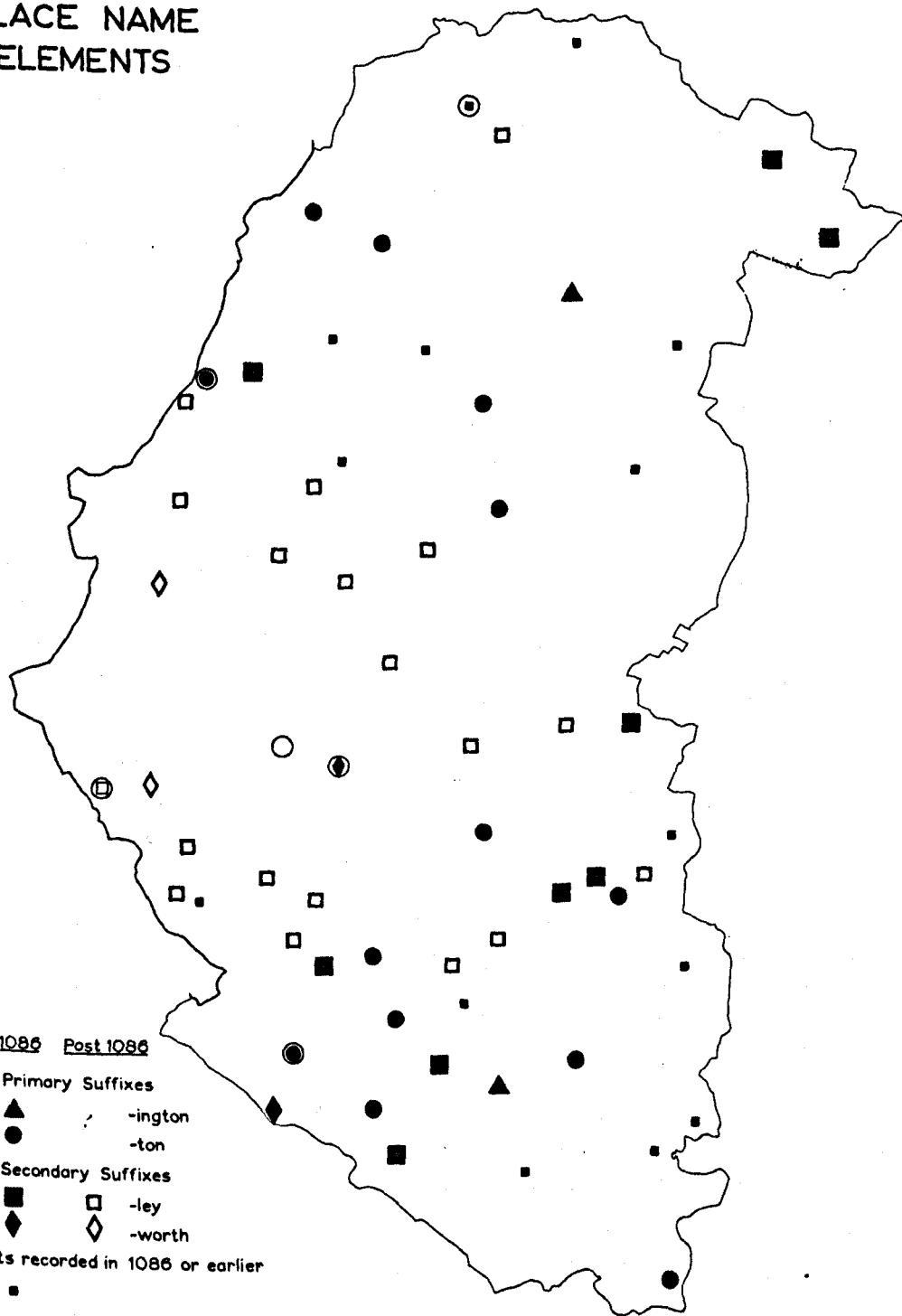
FIG. 4

Figure 5: Western Arden: Place-Name Elements.

Source: J.E.B. Gover, A. Mawer, and F.M. Stenton,
The Place-Names of Warwickshire (1936).

WESTERN ARDEN: PLACE NAME ELEMENTS

FIG. 5



Pre 1086 1086 Post 1086

Anglo-Saxon Primary Suffixes

● ▲ -ington
● ● -ton

Anglo-Saxon Secondary Suffixes

◻ ◼ ◻ -ley
◐ ◑ ◒ -worth

Other elements recorded in 1086 or earlier

○ ◐ ◑

Black symbols, places appearing in Domesday Book, 1086.

1 0 1 2
MILES

Figure 6: Western Arden: Place-Name Evidence.

Source: J.E.B. Gover, A. Mawer, and F.M. Stenton,
The Place-Names of Warwickshire (1936).

WESTERN ARDEN:

PLACE NAME

EVIDENCE

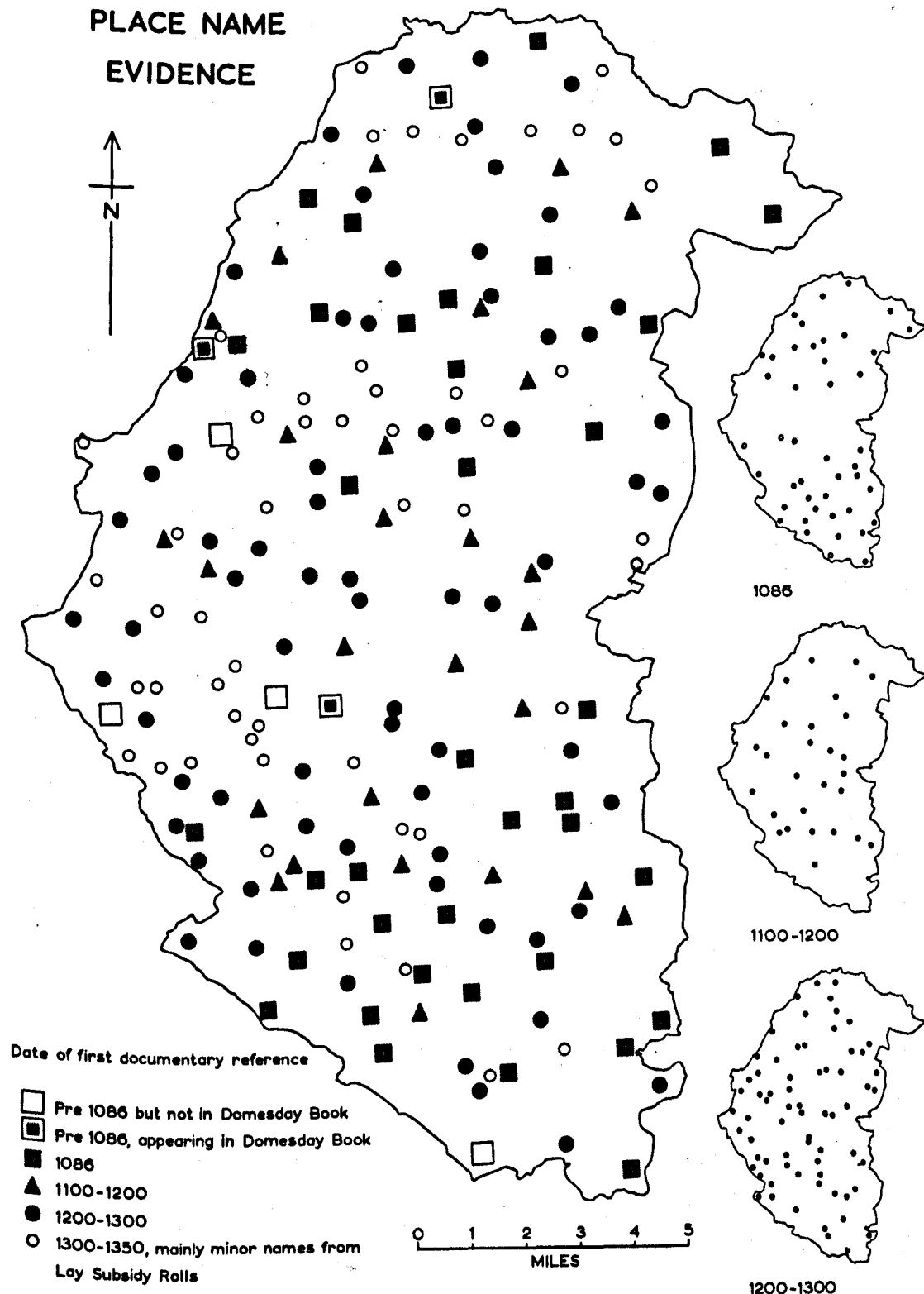


Figure 7: Western Arden; Population and Ploughteams
in 1086.

Source: Victoria County History, Warwickshire,
Vol. I, pp. 299-334.

FIG. 7

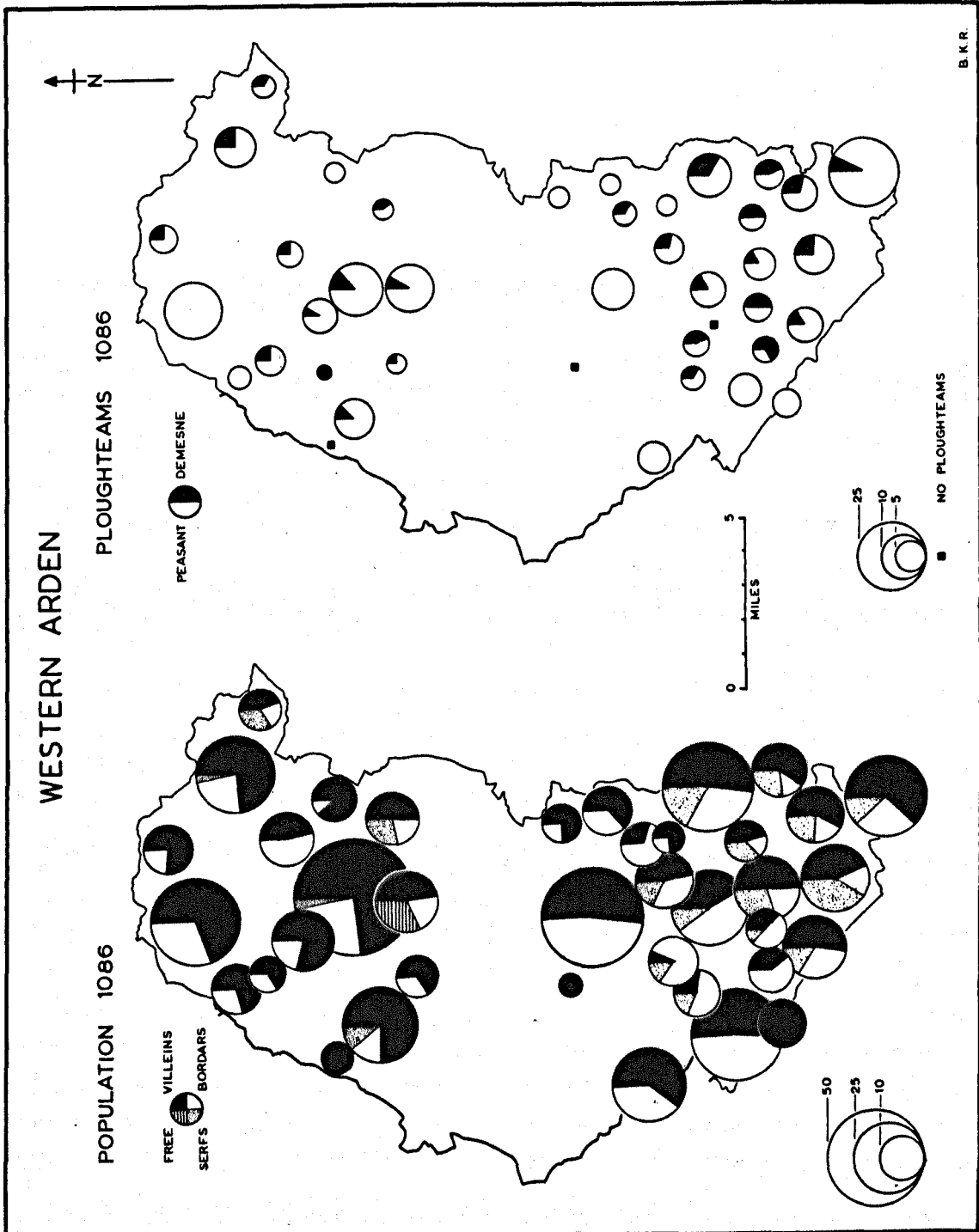


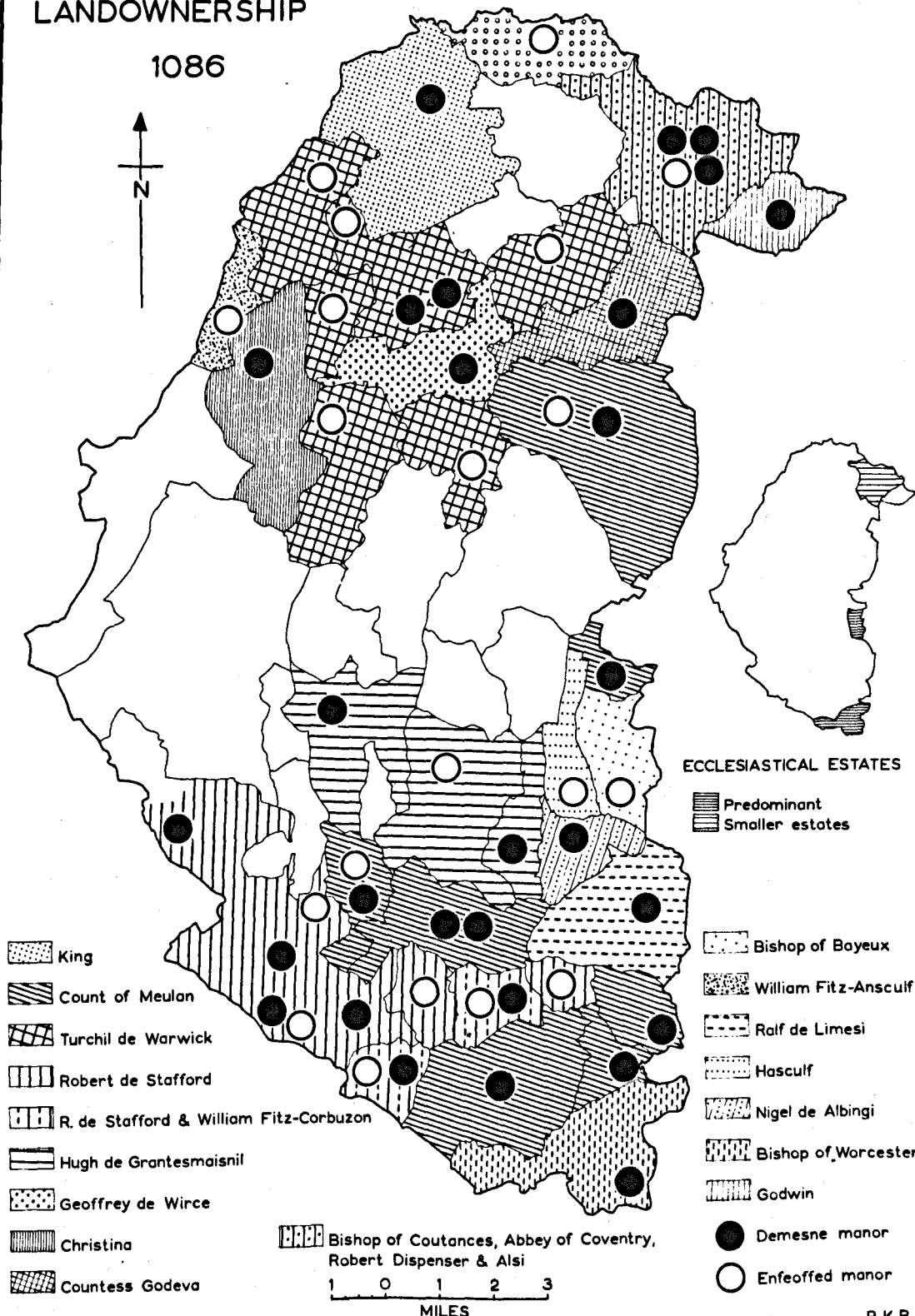
Figure 8: Western Arden; Landownership in 1086.

Source: Victoria County History, Warwickshire,
Vol. I, pp. 299-334.

WESTERN ARDEN: LANDOWNERSHIP

FIG. 8

1086



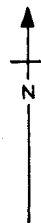
B.K.R.

Figure 9: Western Arden: Manorial Estates in c.1200.

Source: Victoria County History, Warwickshire,
Vols. III, IV, and VI.

FIG. 9

WESTERN ARDEN:
MANORIAL ESTATES,
c.1200



- Manorial estate
- ◐ Manorial estate, moieties
- Sub-manorial estate
- Other estate

1 0 1 2
MILES

Figure 10: Western Arden: Landownership in 1315.

Source: Victoria County History, Warwickshire,
Vols. III, IV, and VI.

Key to Mesne Tenants.

B	Bordesley Abbey		
C	Coventry Cathedral Priory		
H	Knights Hospitaller, formerly Knights Templar		
Hn	Henwood Nunnery		
K	Kenilworth Priory		
M	Maxstoke Priory		
P	Pinley Abbey		
R	Reading Abbey		
Sp	St. Sepulchre's Priory, Warwick		
St	Studley Priory		
W	Demesne Manors of the Earl of Warwick		
Wi	Winchcombe Abbey		
Wo	Worcester Priory		
Wr	Wroxall Abbey		
Ww	Wootton Priory		
1	de Alspath	24	de Lodbroke
2	Archer	25	de Mancetter
3	de Aylesbury	26	Marmion
4	de Birmingham / de Hotham	27	de Merecote
5	de Bickenhill	28	de Montfort
6	de Bishopesdon	29	de Mowbray
7	de Blancfront	30	le Notte
8	de Brome	31	d'Oddingsele.
9	de Broughton	32	Pecche
10	de Cantilupe	33	Pipard / de Brandeston
11	de Cherlecote	34	de Somery
12	de Clinton	35	de Somery / Seagrave
13	de Codbarrow	36	de Stafford
14	de Crewenhale	37	de Stanford
15	de Culy	38	de Sydenhale
16	Durvassal	39	Trussel
17	de Fulwood	40	de Verdun
18	de Gayton	41	Waldive
19	Master of Grafton	42	de Warwick
20	de Hastang	43	le Wrong
21	de Herdeberowe	44	de Wynterton
22	de Langley / de Alspath	45	3 Joint Lords.
23	de Limesi		

WESTERN ARDEN: LANDOWNERSHIP c.1315

FIG.10

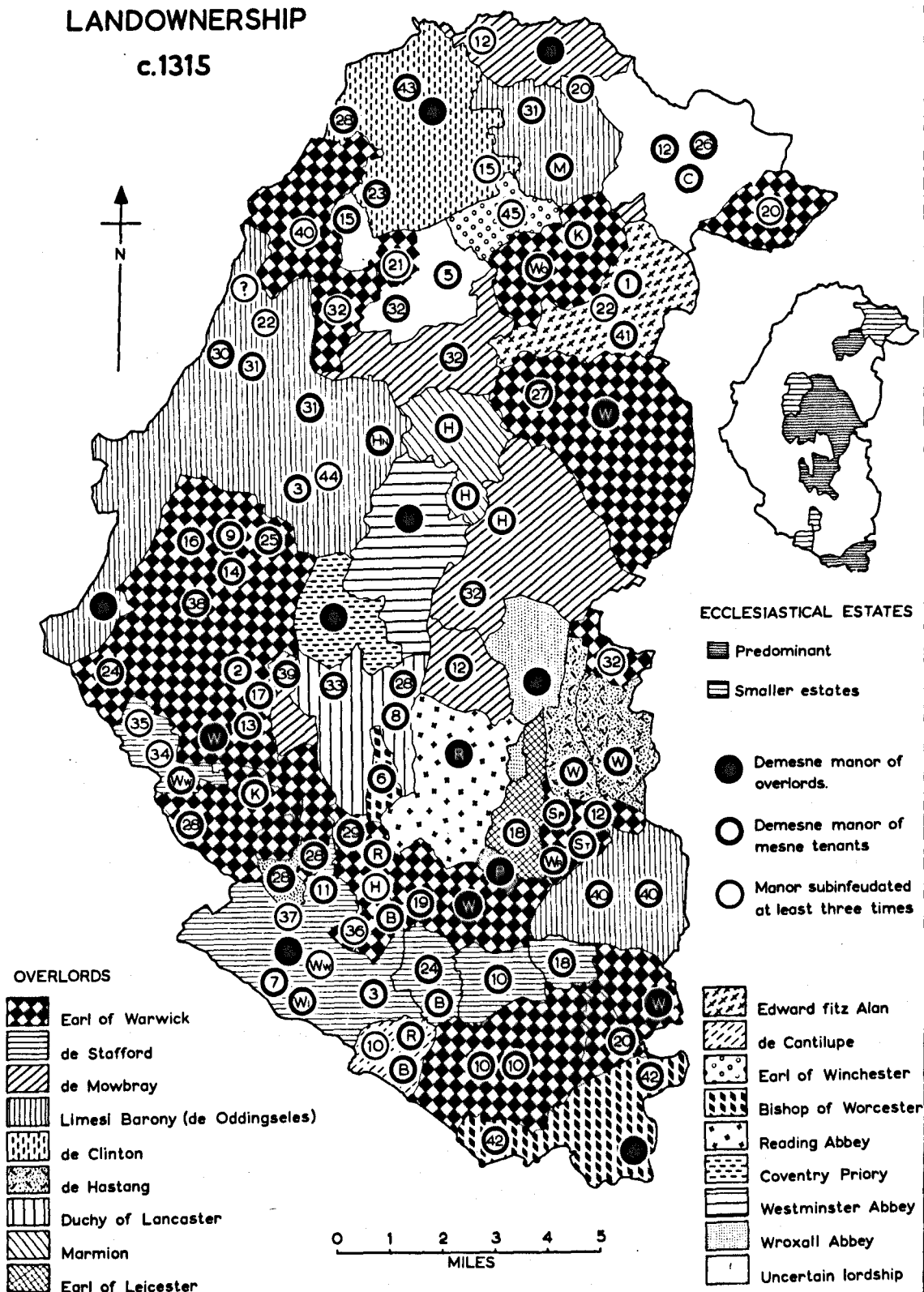


Figure 11: Western Arden: Boundaries; Hundred, Parish and Township.

Sources: 1st. Edition Ordnance Survey 1" Maps with Parish Boundaries derived from Tithe Maps. (Birmingham Reference Library No. 429549 etc.)
Ordnance Survey 1/2" Administrative Map published in 1894. This map, which was surveyed in 1882 - 86, is the earliest map showing accurate parish boundaries, with the exception of the ones cited above, and acreages.
J. E. B. Gover, A. Mawer, and F. M. Stenton, The Place-Names of Warwickshire (1936).

Errata: The second Packington is Little Packington.
Maxstoke not Maxtoke.

FIG. 11

WESTERN ARDEN:

BOUNDARIES

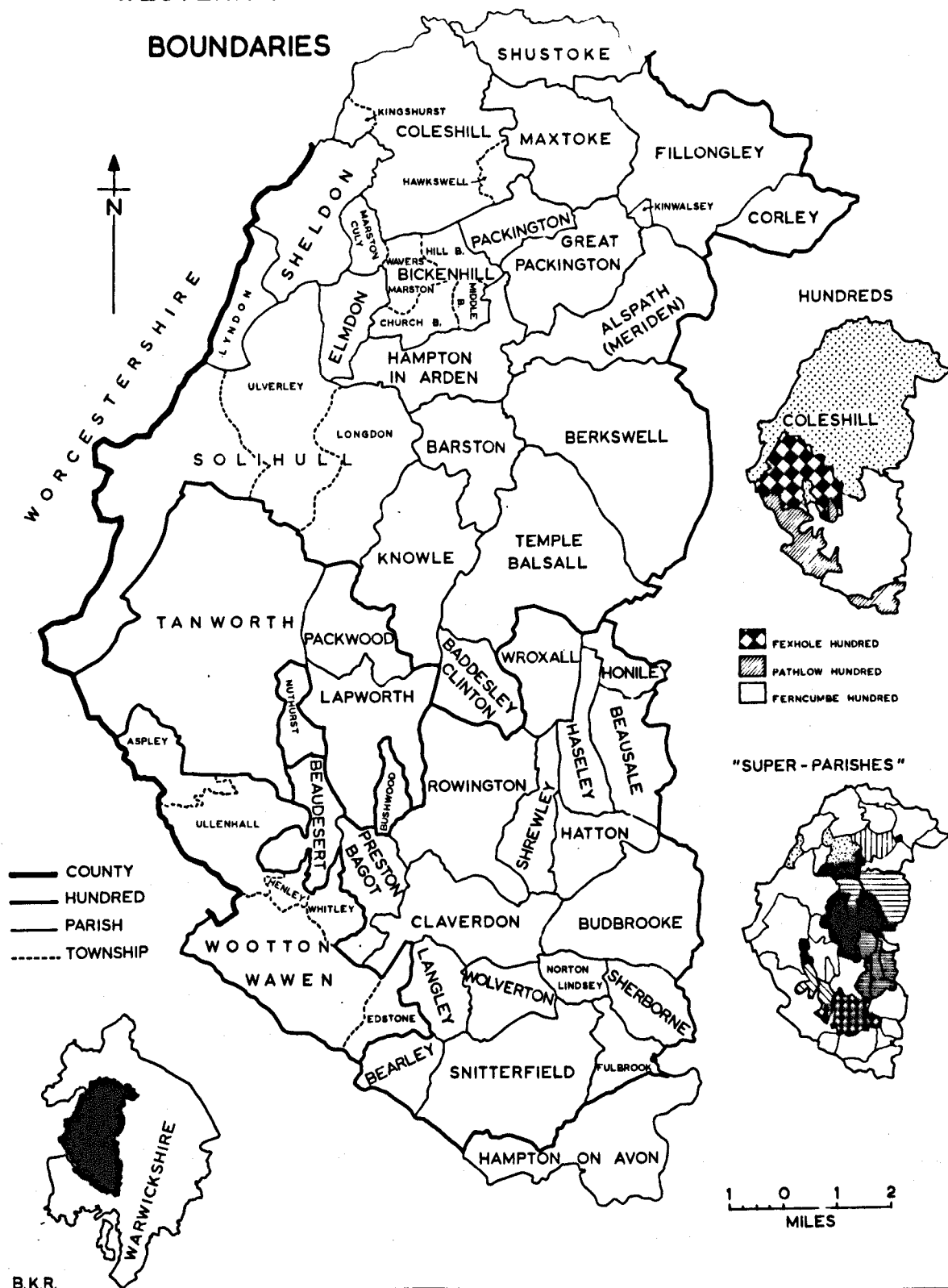


Figure 12: Warwickshire and Worcestershire:
Total Income per Manor c.1250 - 1350.

Sources: Manorial Extents associated with the
Inquisitions post mortem listed in
Appendix II B.
Warwickshire; original documents examined.
Worcestershire; J.W. Willis-Bund,
"Inquisitions post mortem for Worcester-
shire", Worcestershire Historical Society,
(1894 and 1909).

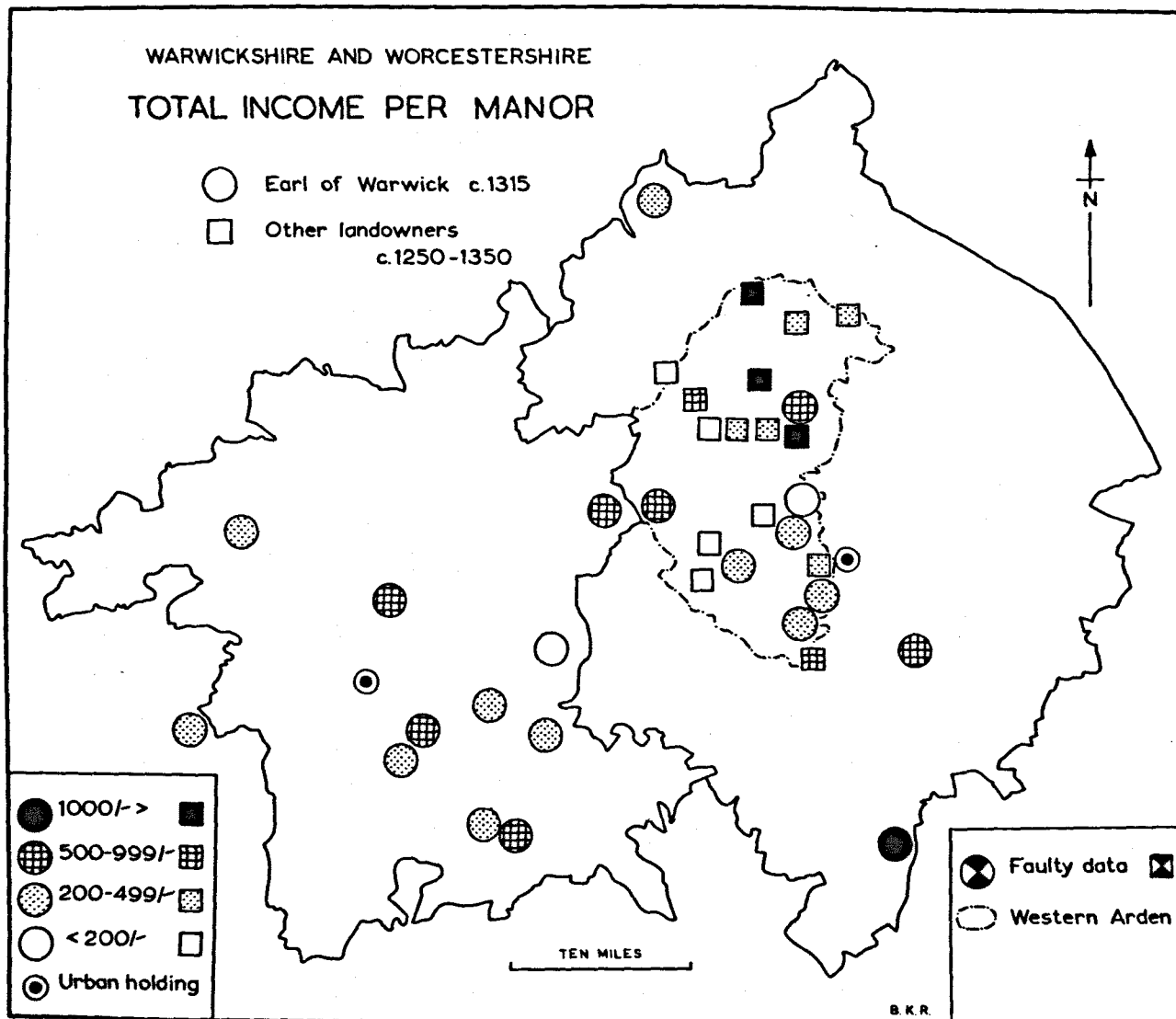


FIG.12

Figure 13: Warwickshire and Worcestershire: Demesne
Income as a Percentage of the Total
Income, c.1250 - 1350.

Sources: Vide Figure 12.

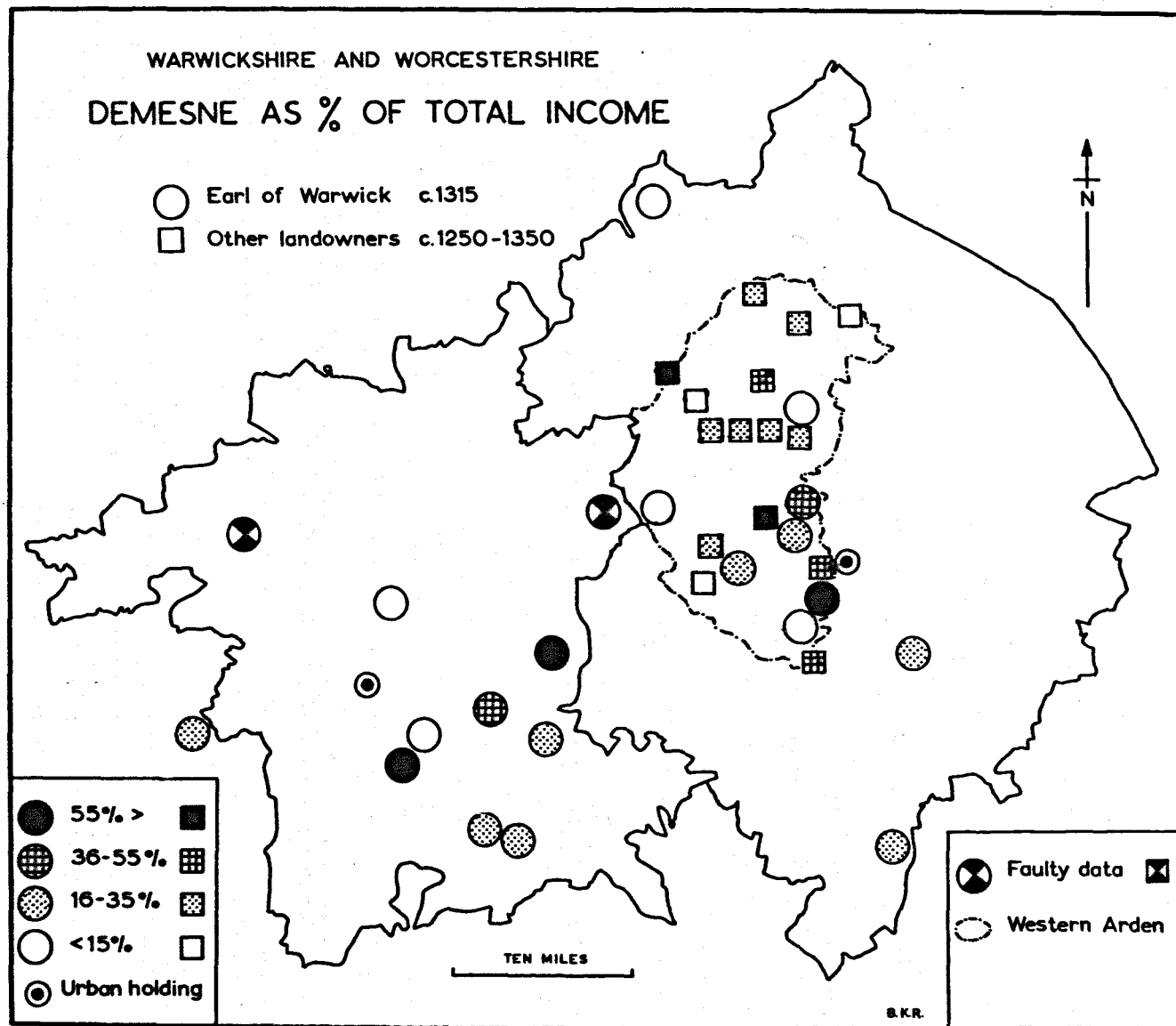


FIG.13

Figure 14: Warwickshire and Worcestershire: Villein
Rents as a Percentage of the Total
Income, c.1250 - 1350.

Sources: Vide Figure 12.

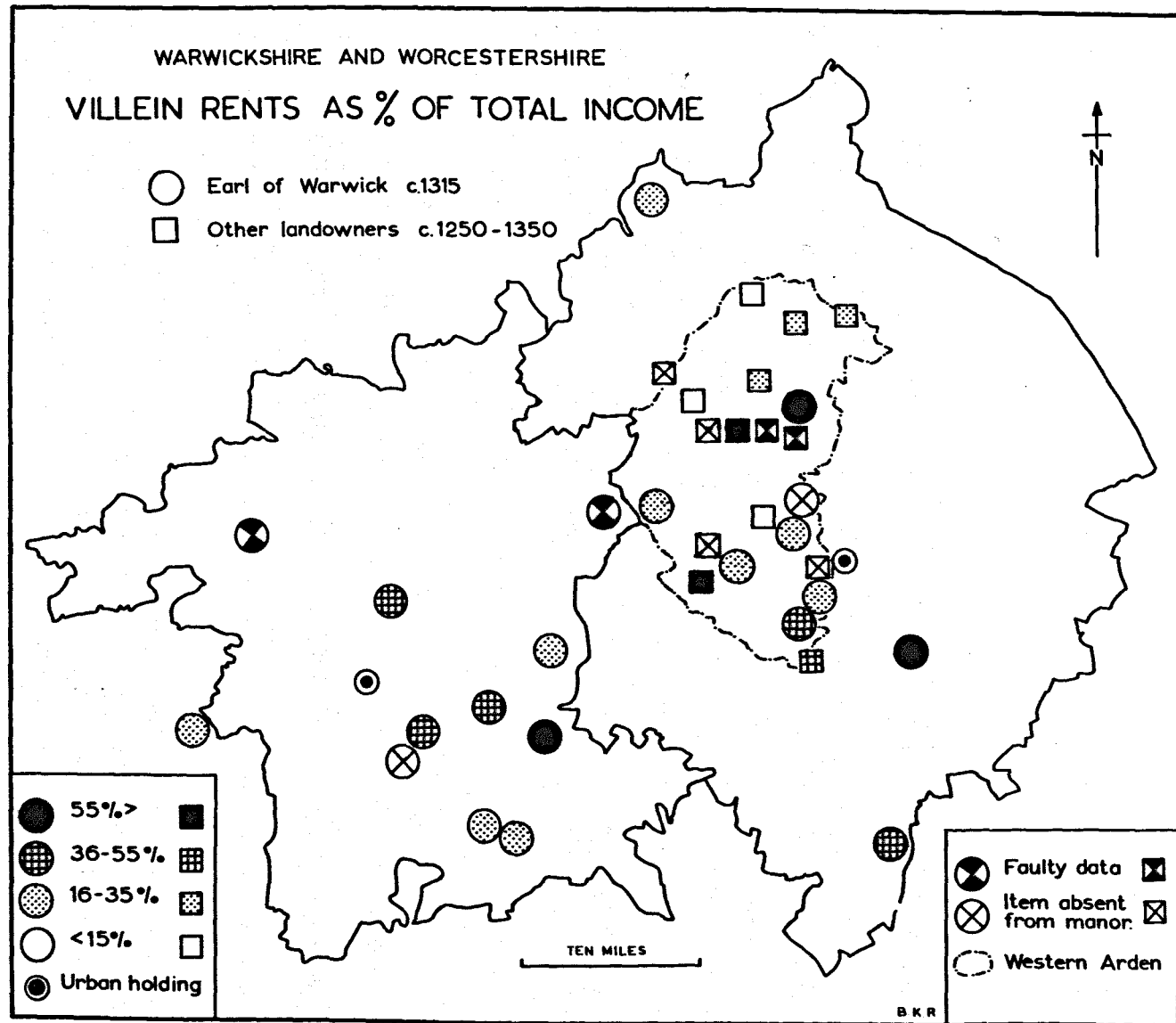


Figure 15: Warwickshire and Worcestershire: Free
Rents as a Percentage of the Total
Income, c.1250 - 1350.

Sources: Vide Figure 12.

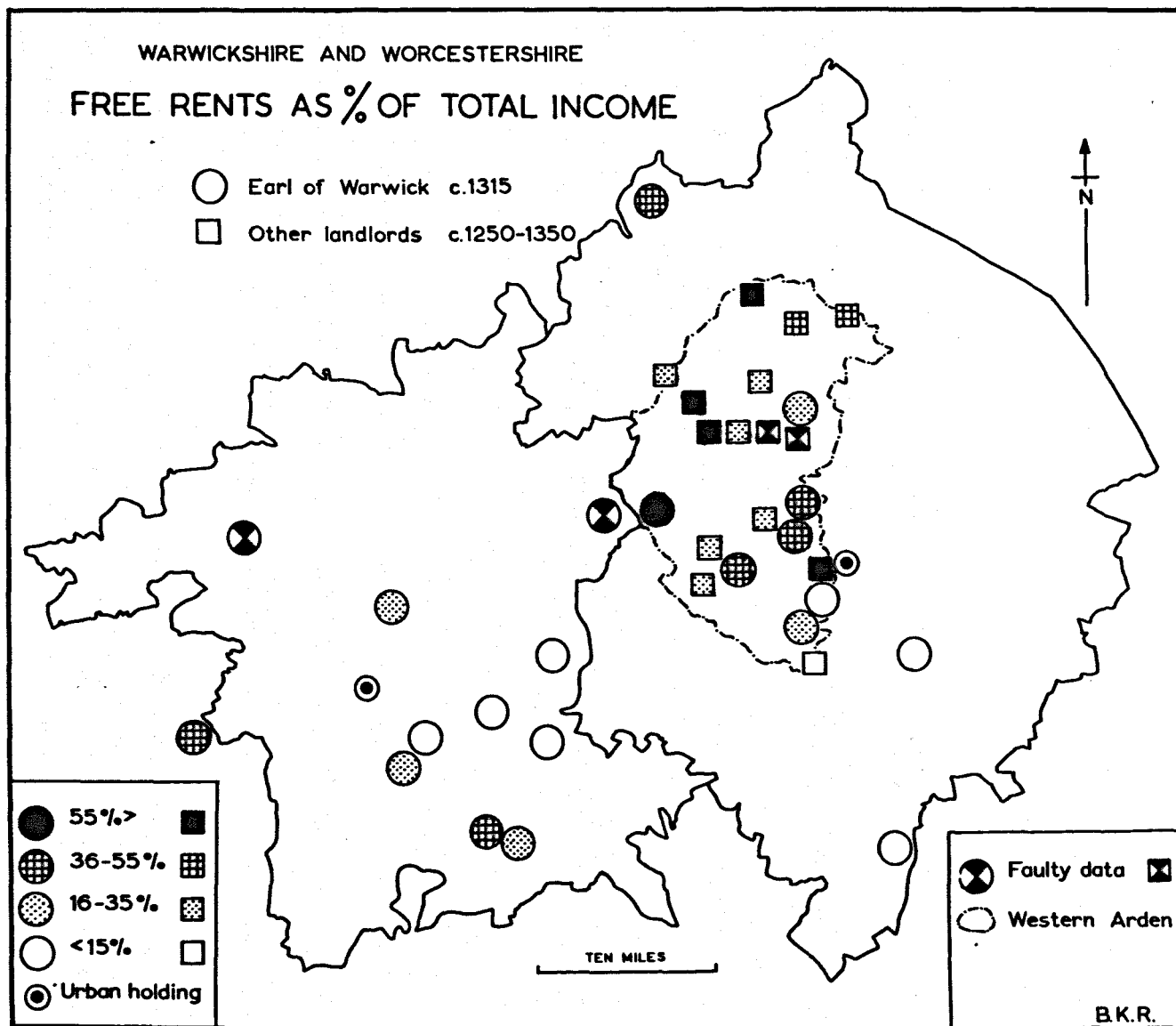


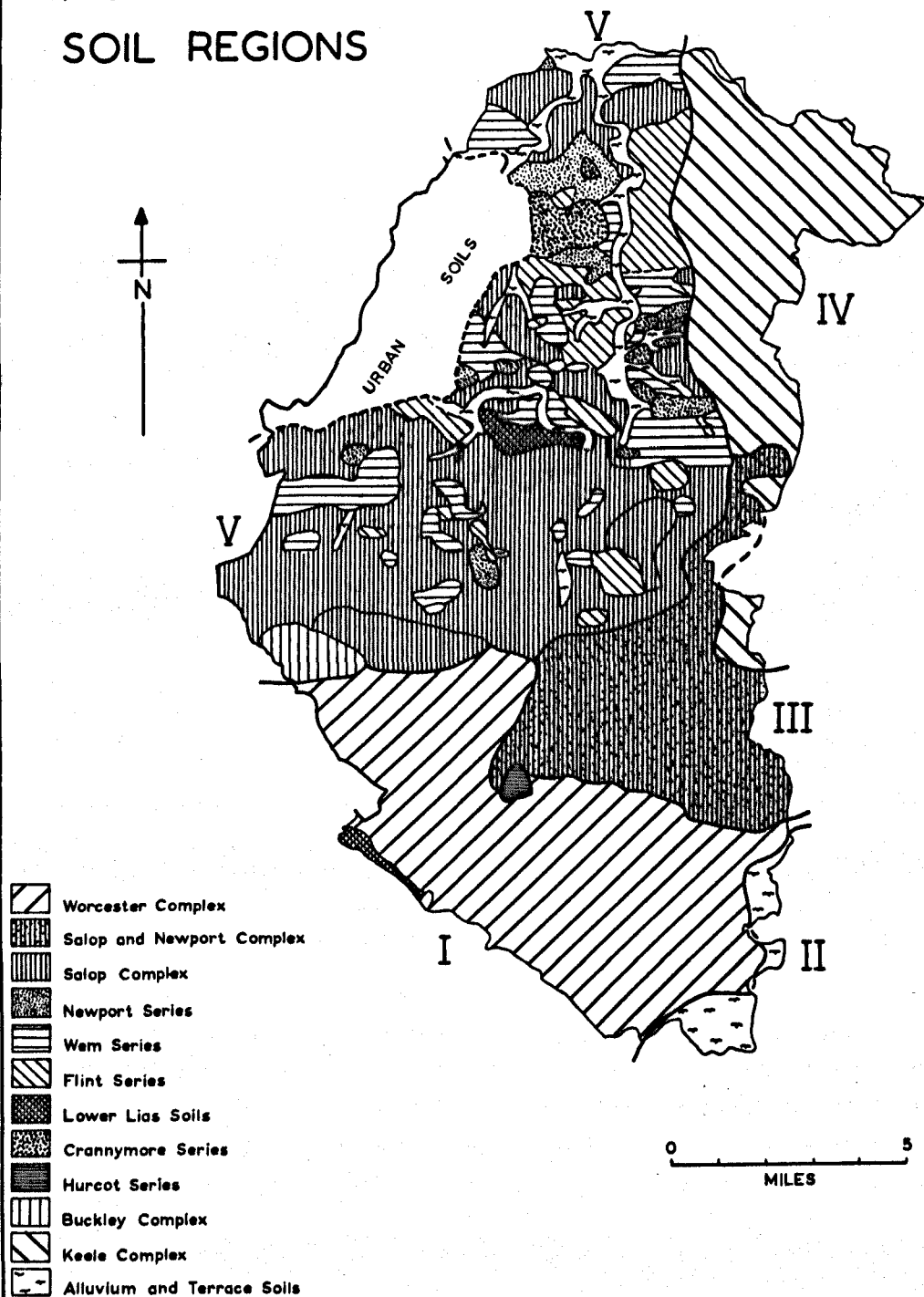
FIG. 15

Figure 16: Western Arden: Soil Regions.

Source: 1/2" Reconnaissance Soil Survey of Warwickshire,
by A.W. McPherson; in the Map Room of the
Department of Geography, the University of
Birmingham.

FIG.16

WESTERN ARDEN: SOIL REGIONS



B.K.R.

Figure 17: Western Arden: Woodland, Waste,
and Parkland.

Sources: Victoria County History, Warwickshire,
Vols. I, II, III, IV, and VI.
F.C. Wellstood (ed.), "Warwickshire Feet
of Fines, 1195-1284", Dugdale Society,
Vol. XI (1932).
E. Stokes and L. Drucker (eds.), "Warwick-
shire Feet of Fines, 1284-1345", Dugdale
Society, Vol. XV (1939).
J. H. Bloom, Notes relating to the Hundred
of Barlichway, chiefly from private documents.
Birmingham Reference Library No. 190803.
Ibid, Hemlingford Hundred, No. 185955.
J.E.B. Gover, A. Mawer, and F.M. Stenton,
The Place-Names of Warwickshire (1936).

Enclosure Awards and Plans, Warwick County
Record Office.
Ordnance Survey Field Sheets, 2" to 1 mile,
1813 etc.; Map Room, Department of
Geography, the University of Birmingham.
C. and J. Greenwood, Map of the County of
Warwick (1822).
W. Yates and Sons, A Map of Warwickshire,
(1793).

Note: For the purpose of balance the detailed charter
sources have NOT been used in the compilation
of this map.

WESTERN ARDEN: WOODLAND, WASTE & PARKLAND

FIG. 17

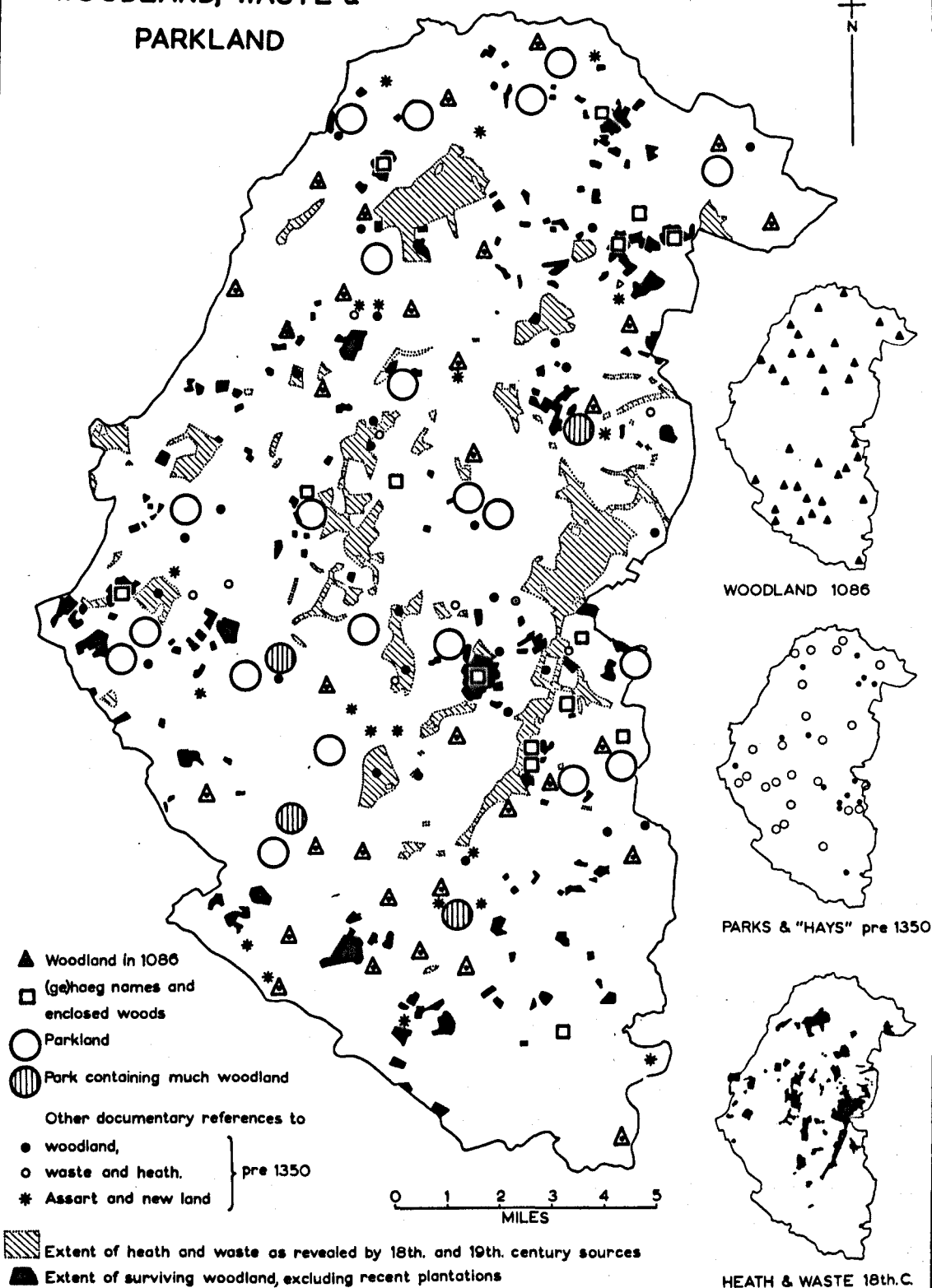


Figure 18: Tanworth; Woodland, Heath, and Common.

Sources: Archer Collection, Stratford upon Avon;
Tanworth Charters, c.1150 - 1350.
Tanworth Tithe Map, Warwick County Record
Office.
Survey of the Manor of Tanworth in 1603,
Bodleian Library, Ms. Top. Warwks. d2,
pp. 269 - 273.

TANWORTH: WOODLAND, HEATH & COMMON

A. POST MEDIEVAL SOURCES

B. CHARTER EVIDENCE PRE 1350

C. COMPOSITE PICTURE

FIG. 18

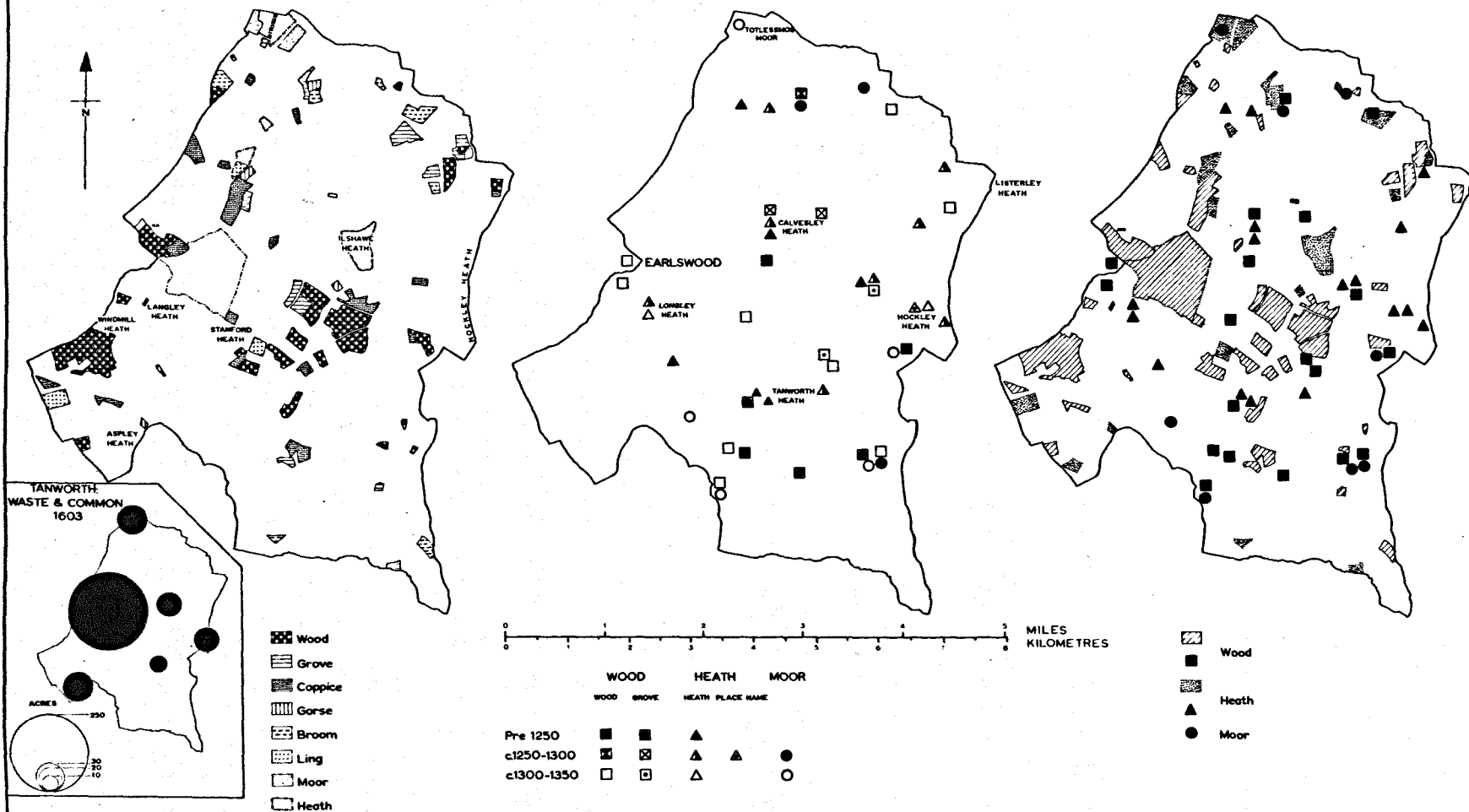


Figure 19: Longdon: Medieval Landscape Elements.

Sources: P.E. Martineau, 6" Field Sheets; Map Room,
Department of Geography, the University of
Birmingham.

Solihull Charters;
Archer Collection, Stratford upon Avon, and
Catalogue of Ancient Deeds (6 Vols.).

Solihull Tithe Map, Warwick County Record
Office.

FIG. 19

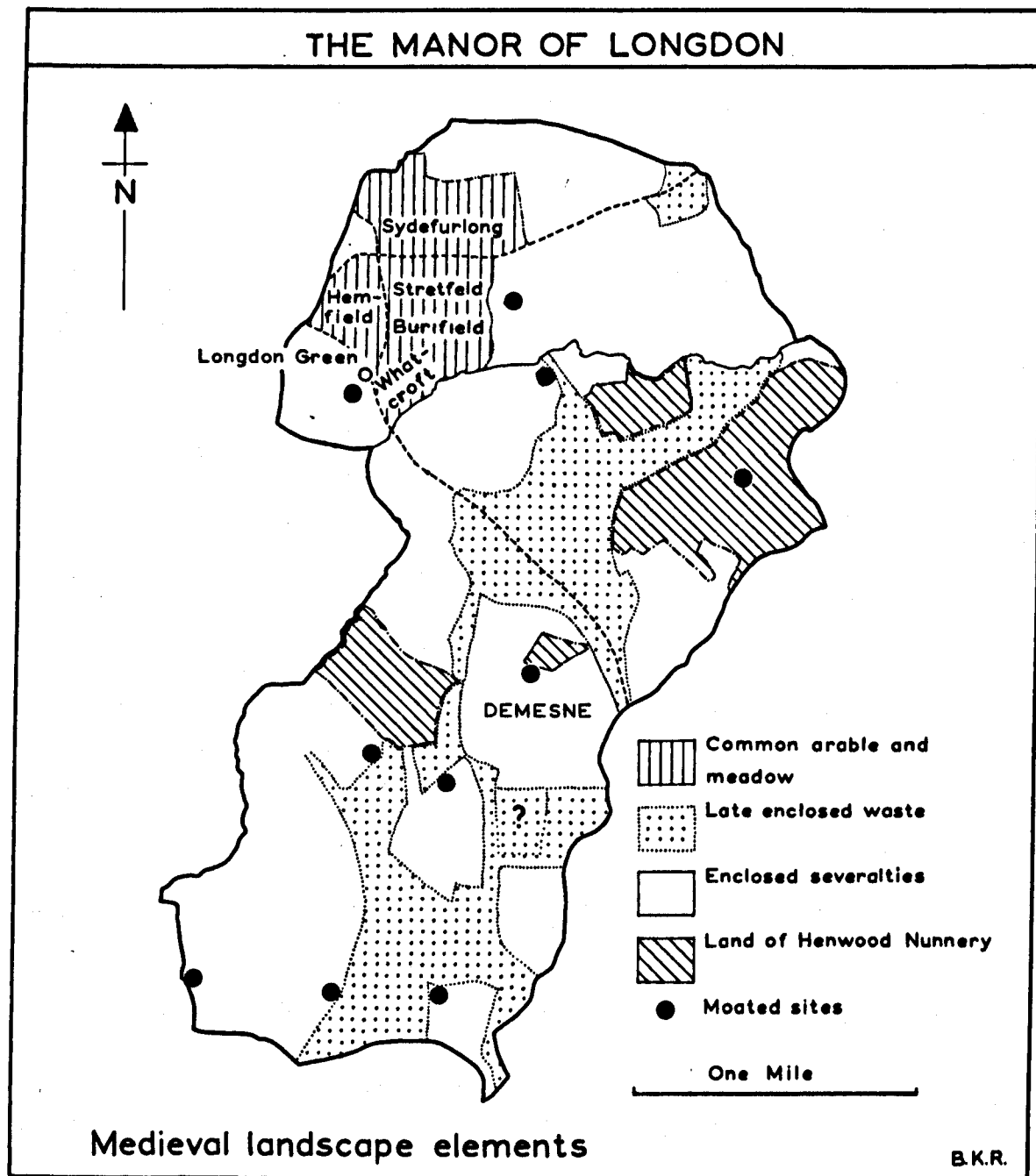


Figure 20: Longdon: Henwood Nunnery.

Sources: Vide Figure 19.

W. Dugdale, Monasticon Anglicanum, ed. Caley, Ellis, and Bulkerley (1817-30), Vol. IV, pp. 210-214.

Victoria County History, Warwickshire, Vol. II, pp. 65-66.

LONGDON: HENWOOD NUNNERY

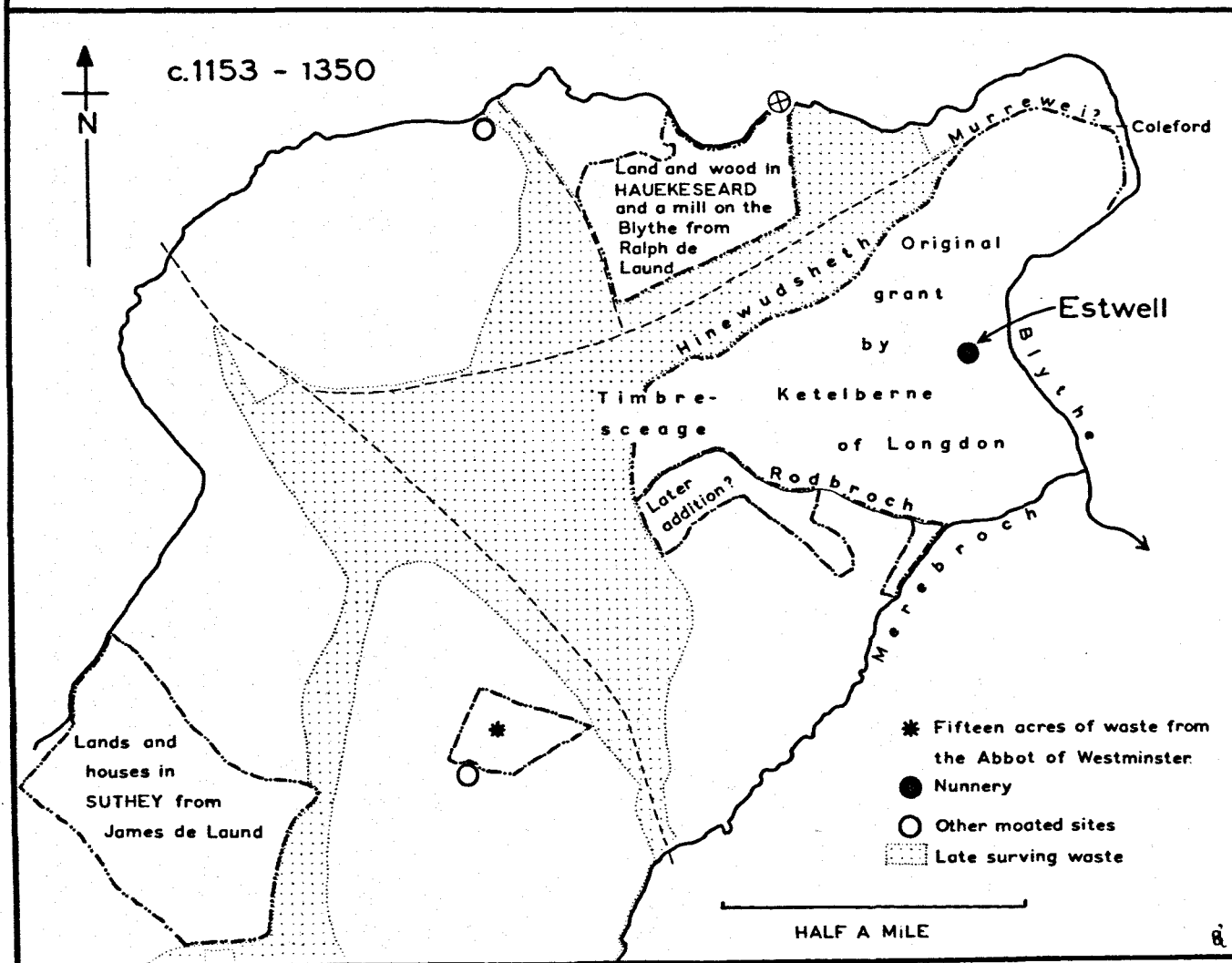


FIG. 20

Figure 21: Western Arden; Increase of Manors,
1086 - 1350.

Sources: Vide Figures 8, 9, and 10.

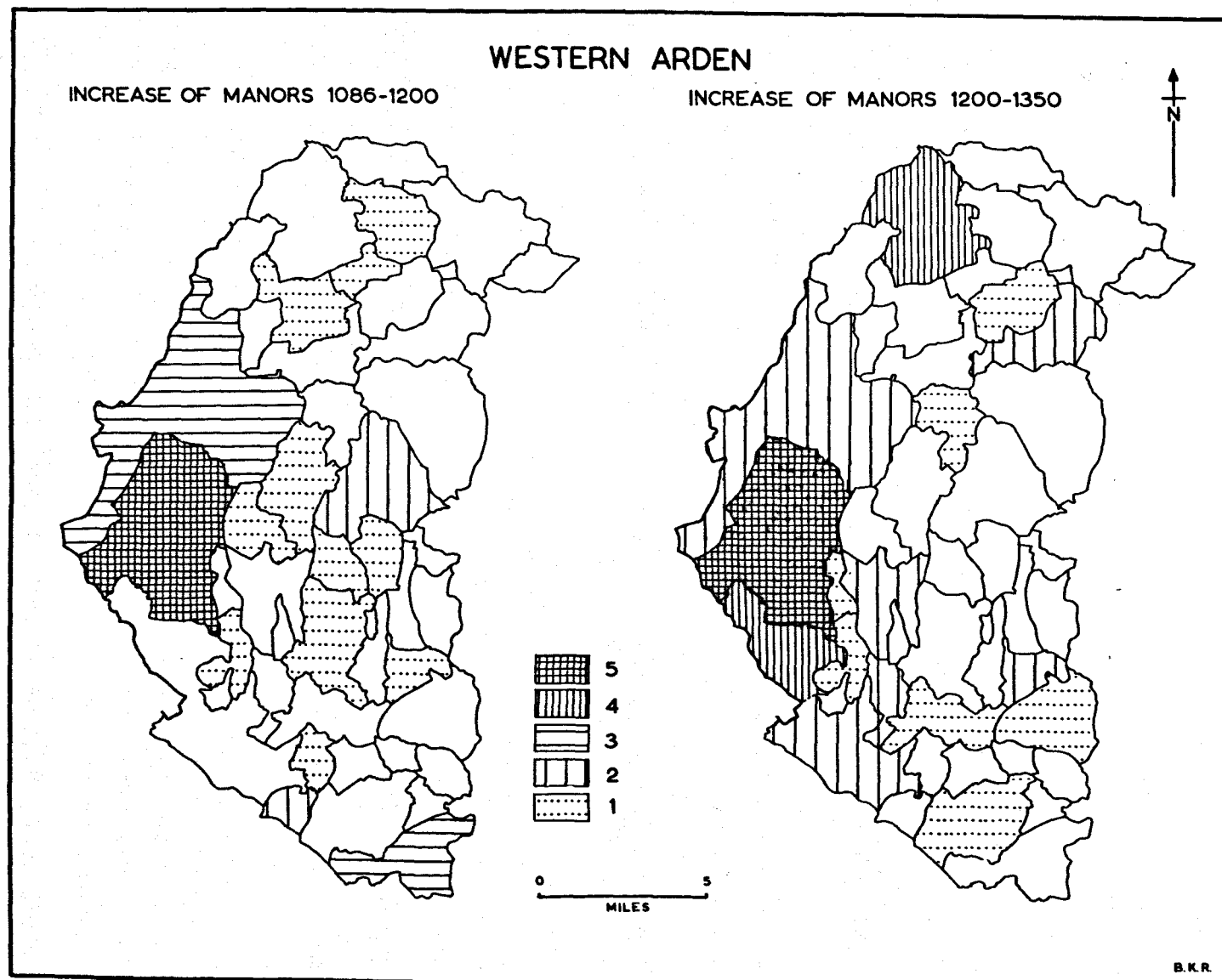


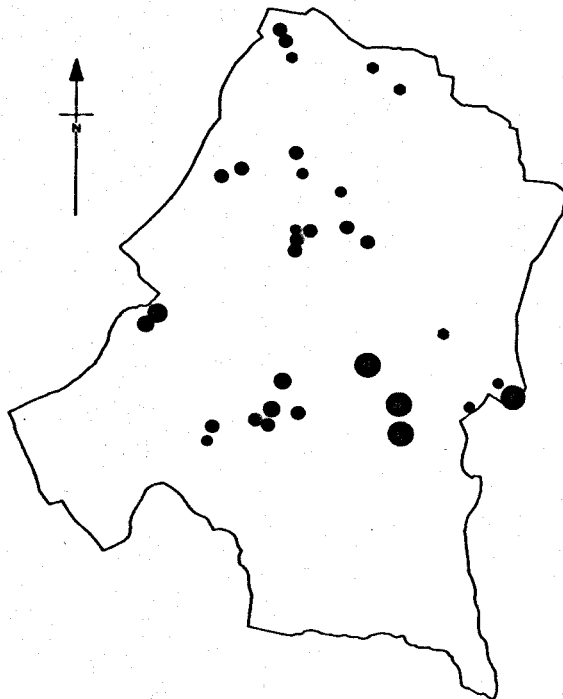
FIG. 21

Figure 22: Tanworth: The Progress of Colonisation,
c.1150 - 1350.

Source: Archer Collection, Stratford upon Avon,
Tanworth Charters, c.1150 - 1350.

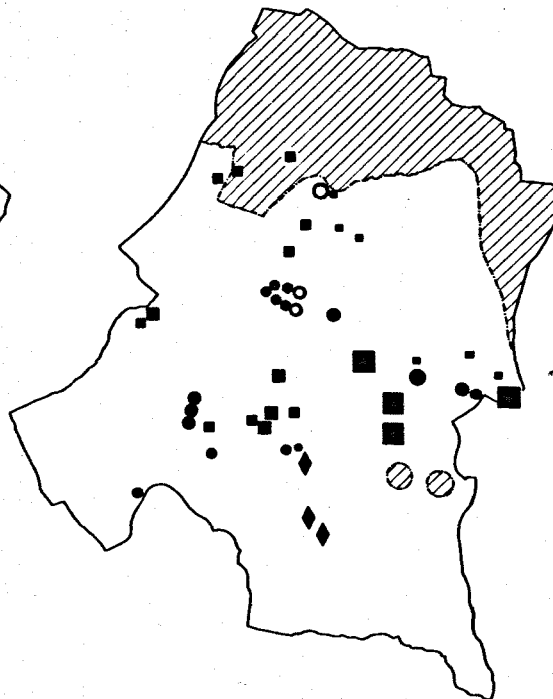
THE PROGRESS OF COLONISATION

A WASTE



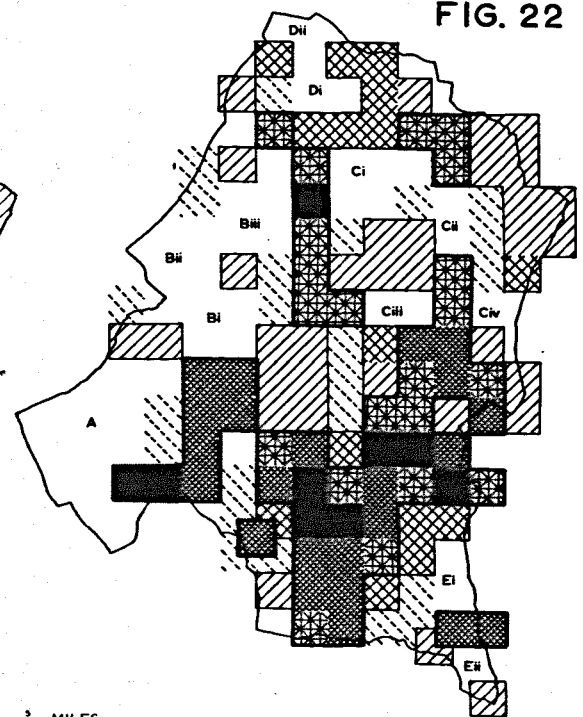
- Below 2 acres
- 2-5 acres
- 6-10 acres
- 11-15 acres
- 16-20 acres
- 20 acres & over
- Acreage unknown

B SEIGNIORIAL LAND GRANTS



- Earl William c.1153-84 Earl Henry, 1204-1228 William de Beuchamp, Earl of Warwick 1268-98
- Monkspath, Fulwood & Umberslade
- Earl Waleran, c.1184-1204 Earl Thomas, 1228-1241
- 2-5 acres
 - 6-10 acres
 - 11-15 acres
 - 16-20 acres
 - 20 acres & over
 - Unknown

C CHRONOLOGY OF OCCUPANCE



- c.1150-1200
- c.1200-1230
- c.1230-1250
- c.1250-1280
- c.1280-1300
- c.1300-1350

FIG. 22

Figure 23: Tanworth: Cherlecote Area.

Sources: Ordnance Survey 6" Sheet SP.17 S.W.

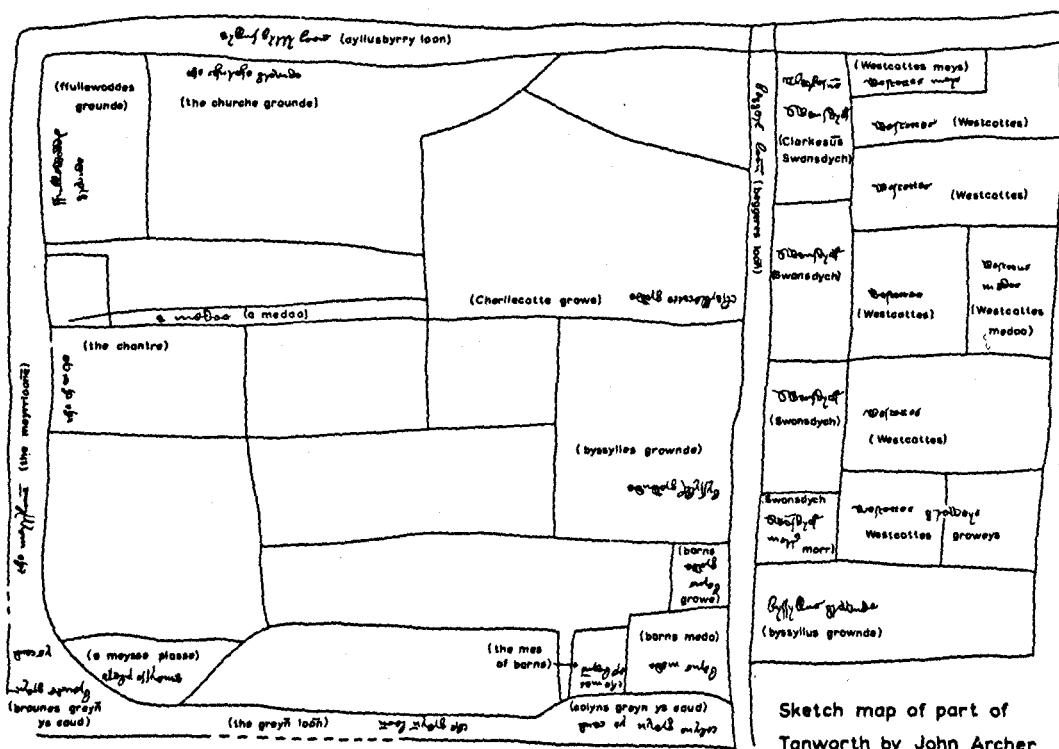
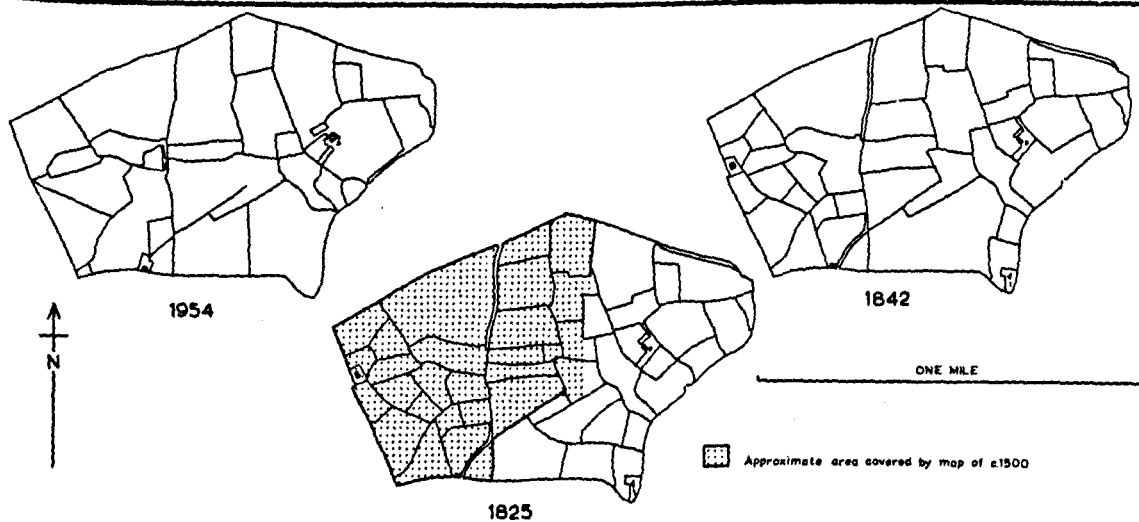
Tanworth Tithe Map, c.1842, Warwick
County Record Office.

Sale Catalogue of the Umberslade Estates,
1825; Stratford upon Avon.

Archer Survey of c.1500, Document Bii c,
vide Appendix V.

FIG. 23

TANWORTH: CHERLECOTE AREA



Sketch map of part of
Tanworth by John Archer
c.1500

(Note reversal of certain names)

Figure 24: Lapworth: Field Pattern c.1843.

Source: Lapworth Tithe Map, c.1843; Warwick County
Record Office.

J.E.B. Gover, A. Mawer, and F.M. Stenton,
The Place-Names of Warwickshire (1936).

FIG. 24

LAPWORTH: FIELD PATTERN c.1843.

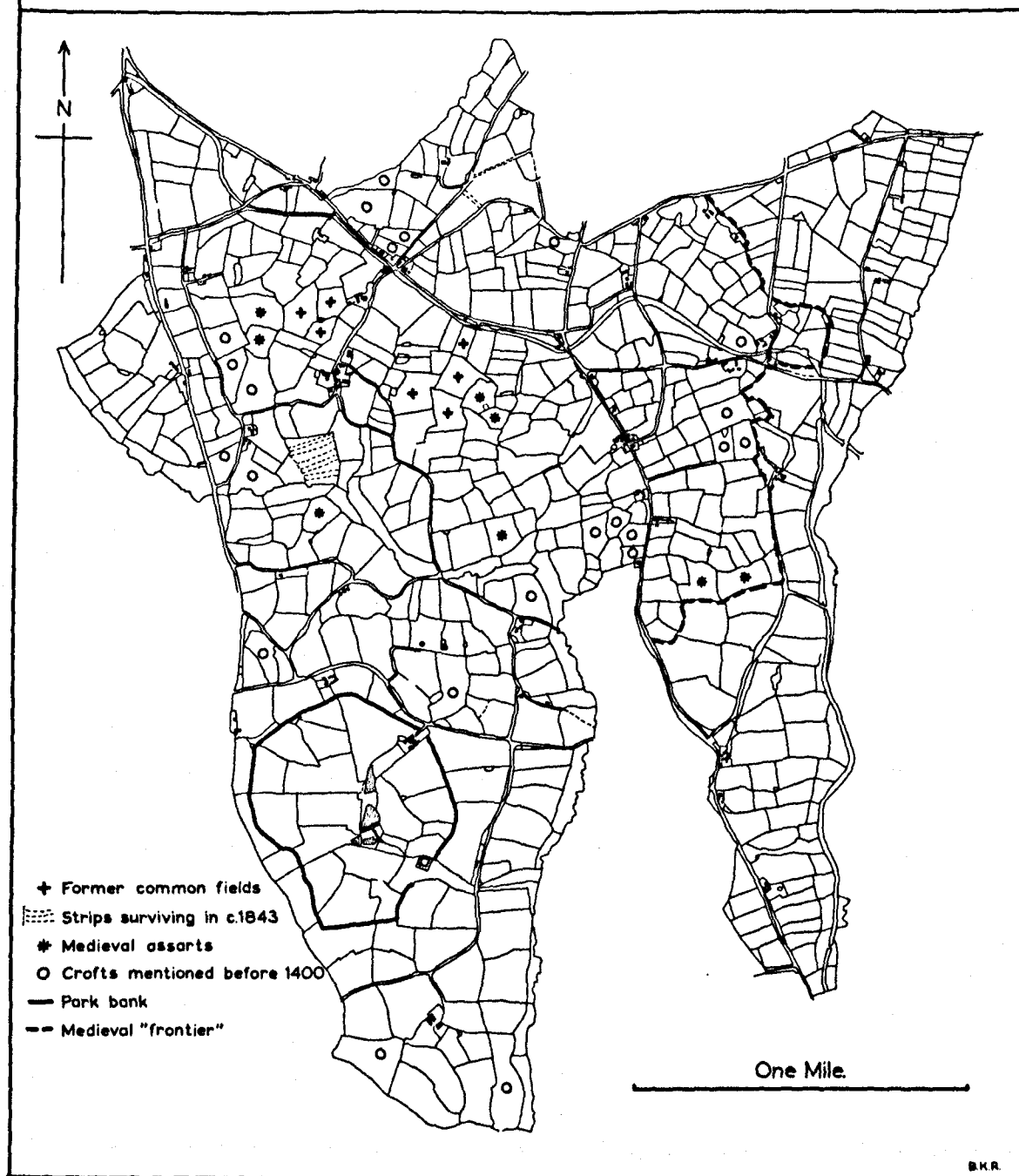


Figure 25: Migration to Tanworth, c.1200 - 1350.

Sources: Archer Collection, Stratford upon Avon,
Tanworth Charters, c.1200 - 1350.
E. Ekwall, The Oxford Dictionary of English
Place-Names (1947).

FIG. 25

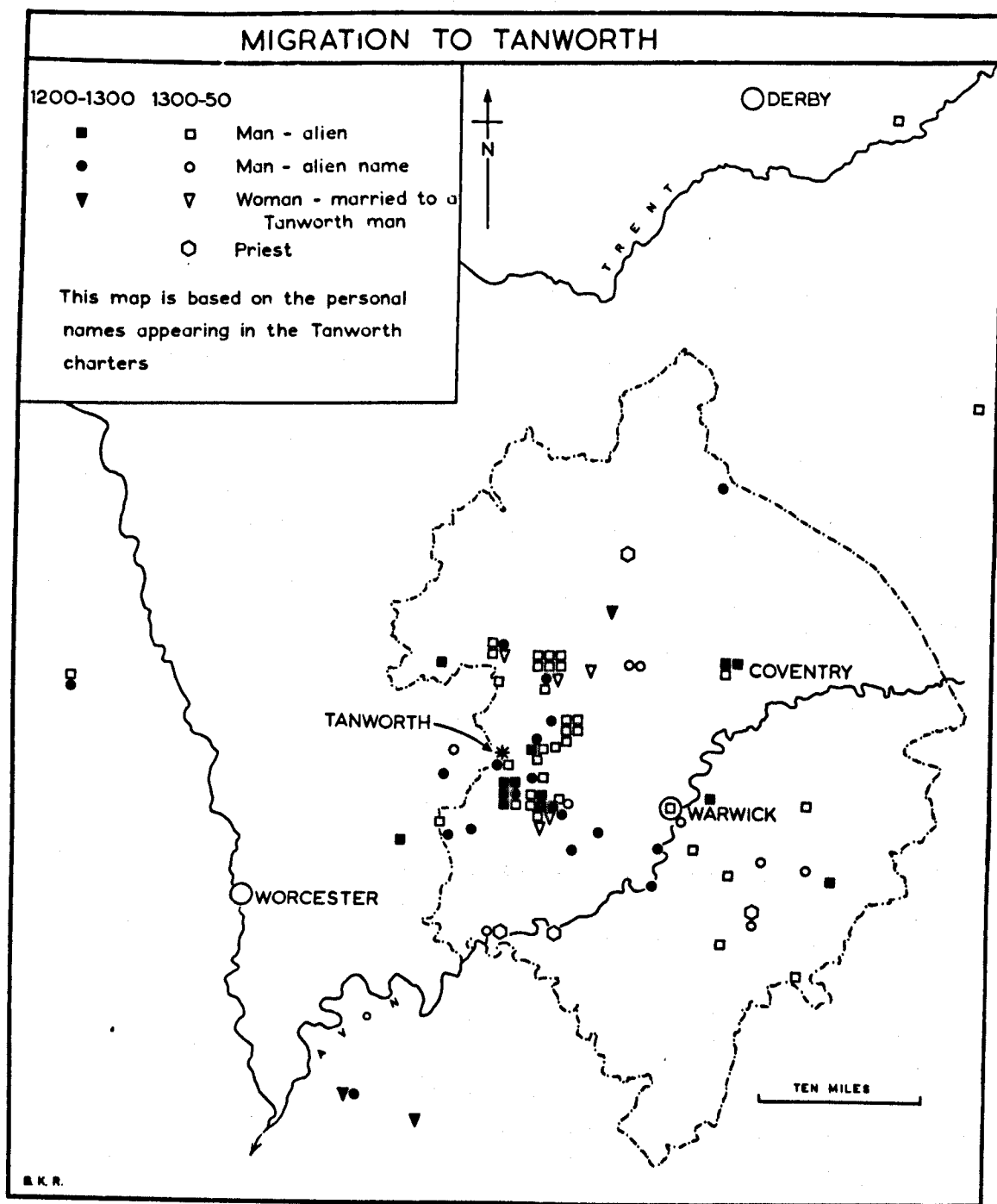


Figure 26: Tanworth: Intensity of the Land Market,
c.1150 - 1350.

Source: Archer Collection, Stratford upon Avon,
Tanworth Charters, c.1150 - 1350.

TANWORTH : INTENSITY OF THE LAND MARKET, c.1150-1350

c.1150-1250

1250-1300

1300-1350

FIG. 26

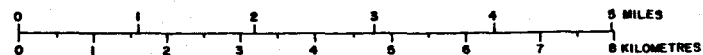
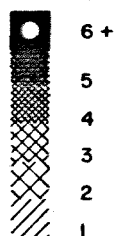
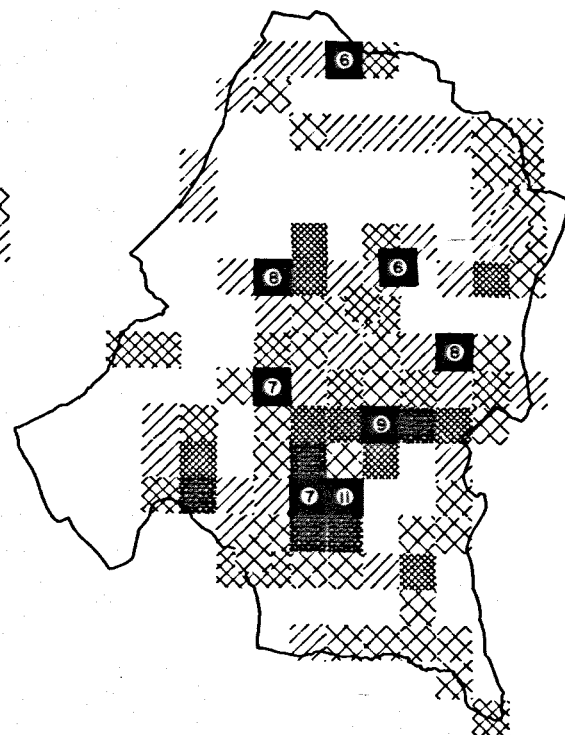
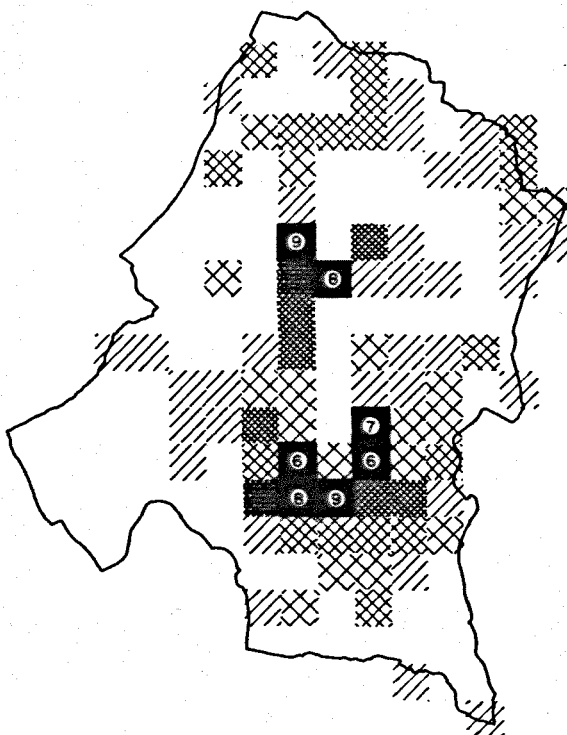
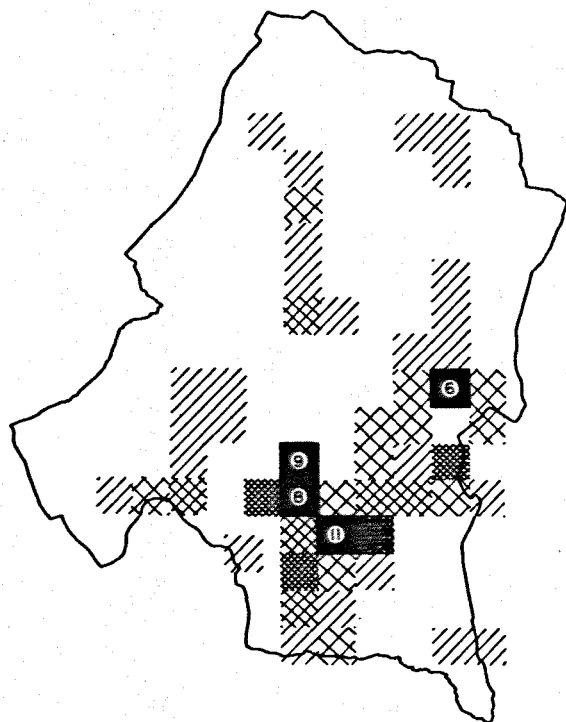


Figure 27: Western Arden: Manorial Estates per 1000
acres of Parish in c.1350, and
Known Acreages of Demesne
Arable, c.1250 - 1350.

Sources: Vide Figure 10.

Manorial Extents associated with the
Inquisitions post mortem listed in
Appendix II B.

J. Caley and S. Ayscough (eds.), Taxatio
Ecclesiastica Angliae et Walliae auctoritate
Papae Nicholai IV circa 1291, Record
Commissioners (1802), pp. 218, 226, 229,
and 242.

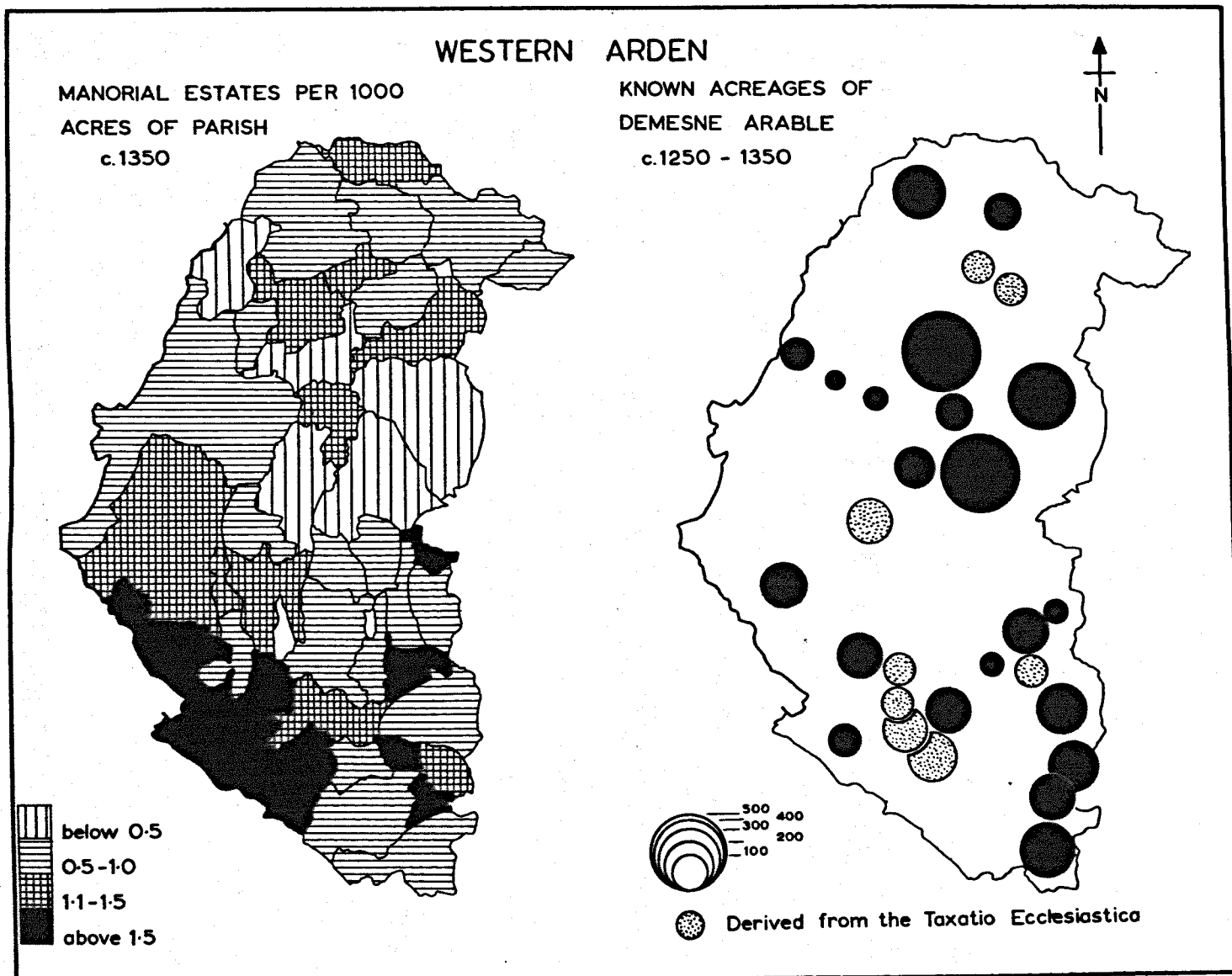


FIG. 27

Figure 28: Tanworth: The Lands of William Archer I,
c.1200 - 1250.

Source: Archer Collection, Stratford upon Avon,
Tanworth Charters, c.1150 - 1350.

TANWORTH: LANDS OF WILLIAM ARCHER I c.1200-1250

A INSTRUMENT

B PARTIES

C PROPERTIES

FIG. 28

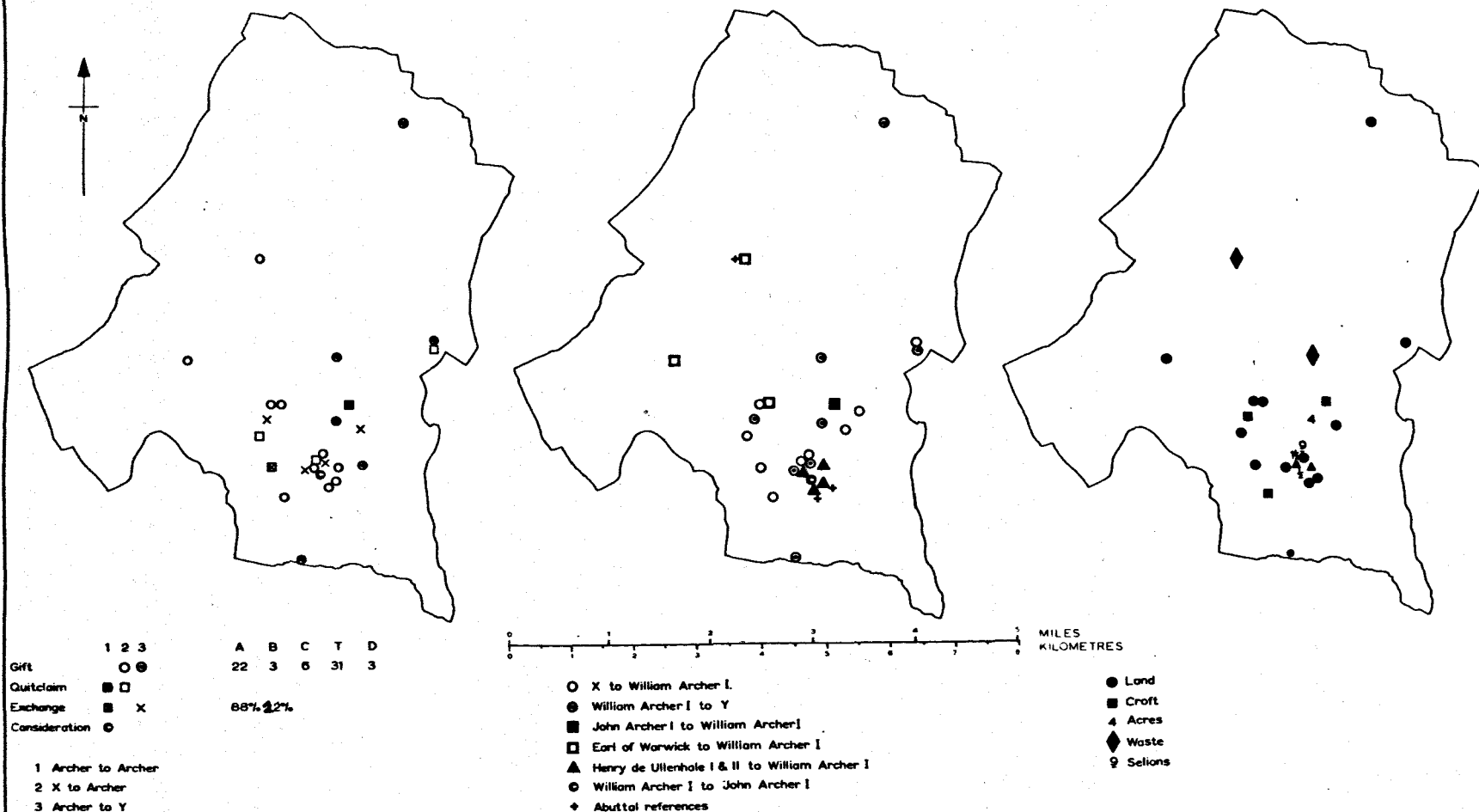


Figure 29: Tanworth: The Lands of John Archer II,
c.1225 - 1290.

Source: Archer Collection, Stratford upon Avon,
Tanworth Charters, c.1150 - 1350.

TANWORTH: LANDS OF JOHN ARCHER II c.1225-1290

A INSTRUMENT

B PARTIES

C PROPERTIES

FIG. 29

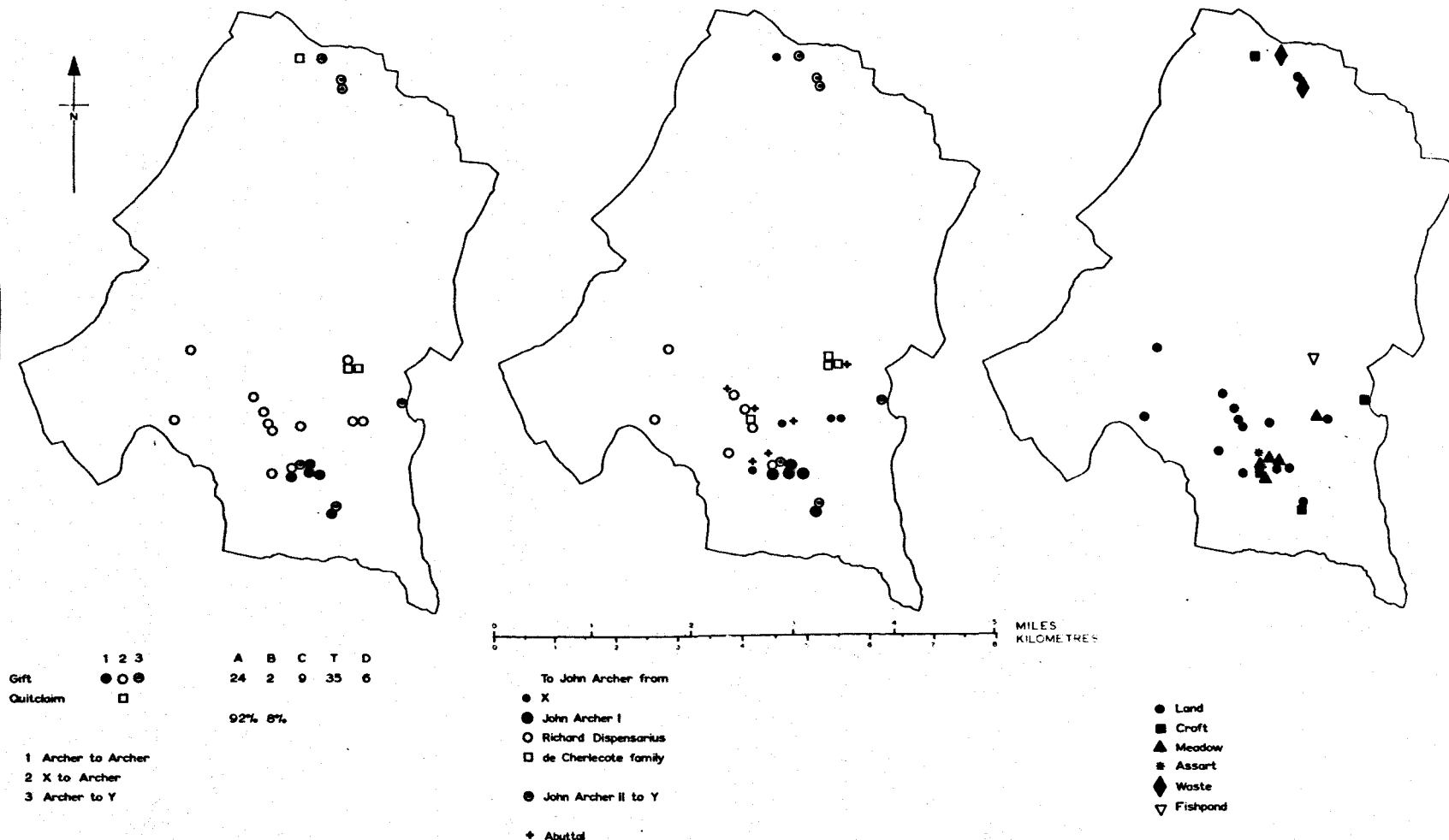


Figure 30: Tanworth: The Lands of John Archer III,
c.1290 - 1299.

Source: Archer Collection, Stratford upon Avon,
Tanworth Charters, c.1150 - 1350.

TANWORTH: LANDS OF JOHN ARCHER III c.1290-1299

A INSTRUMENT

B PARTIES

C PROPERTIES

FIG. 30

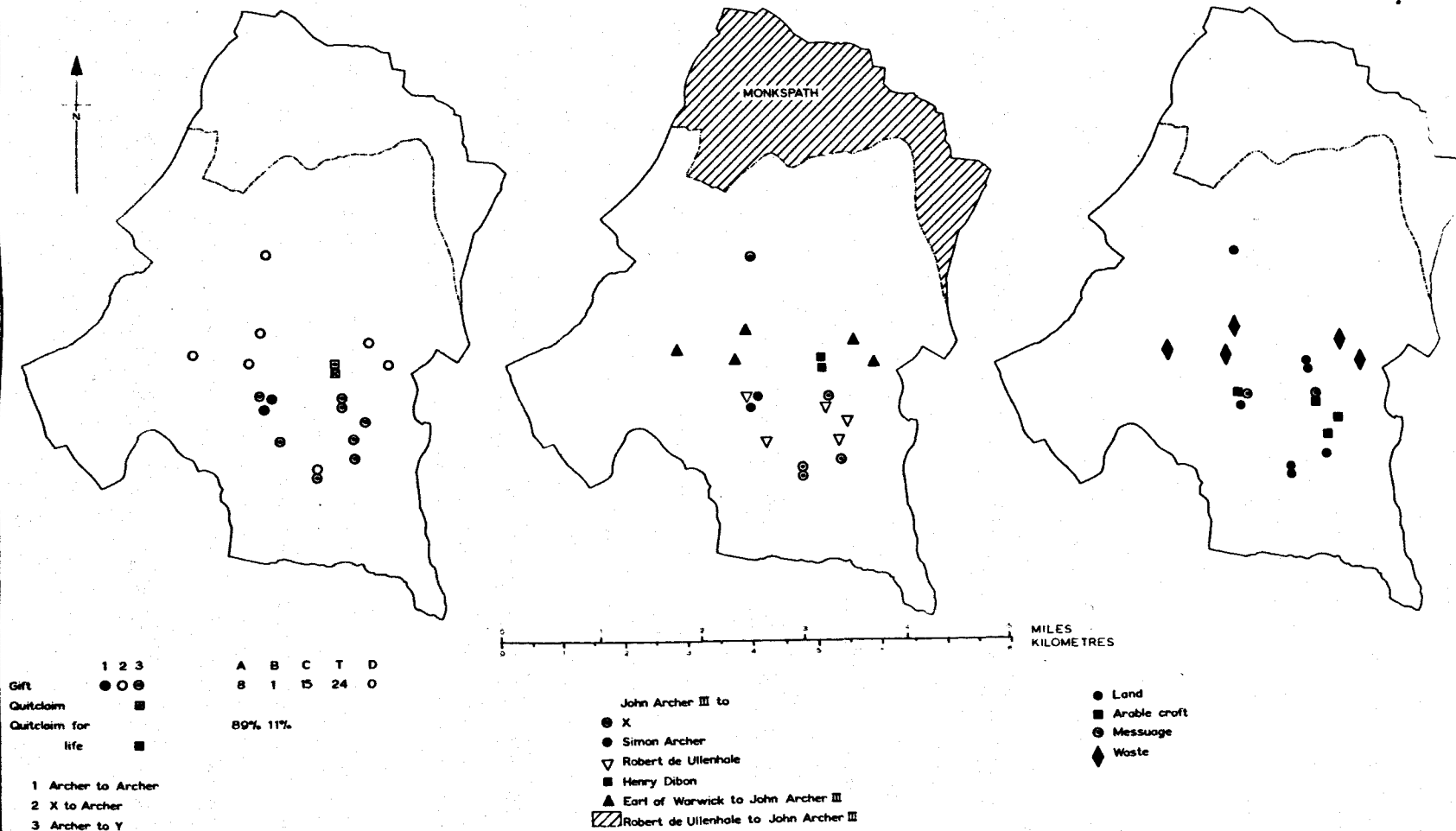


Figure 31: Tanworth: The Lands of John Archer IV,
c.1300 - 1349.

Source: Archer Collection, Stratford upon Avon,
Tanworth Charters, c.1150 - 1350.

TANWORTH: LANDS OF JOHN ARCHER IV c.1299-1349

A INSTRUMENT

B PARTIES

C PROPERTIES

FIG. 31

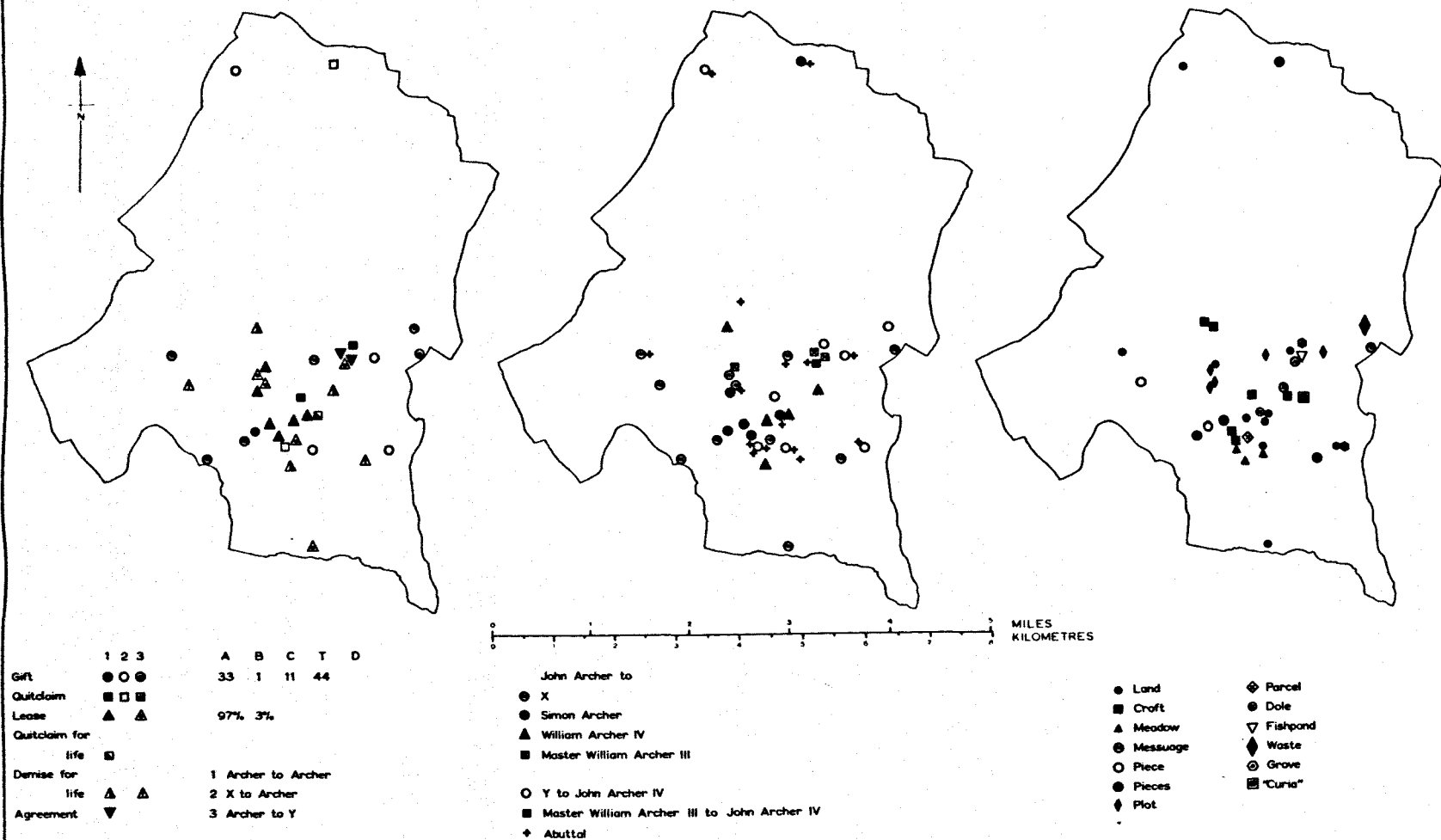
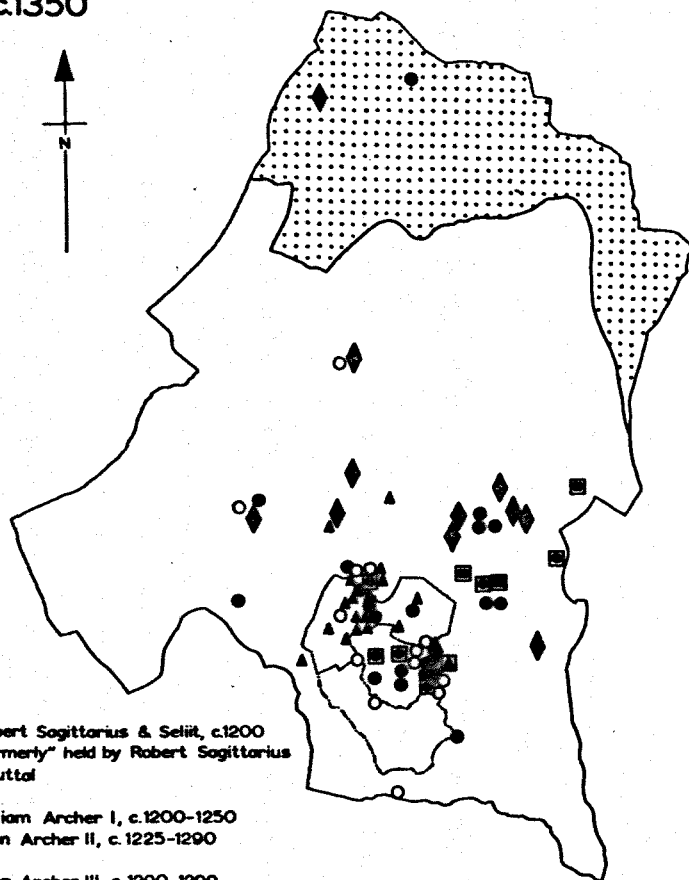


Figure 32: Tanworth: The Archer Estates in
c.1350 and c.1500.

Sources: Archer Collection, Stratford upon Avon;
Tanworth Charters, c.1150 - 1350,
Archer Survey of c.1500.

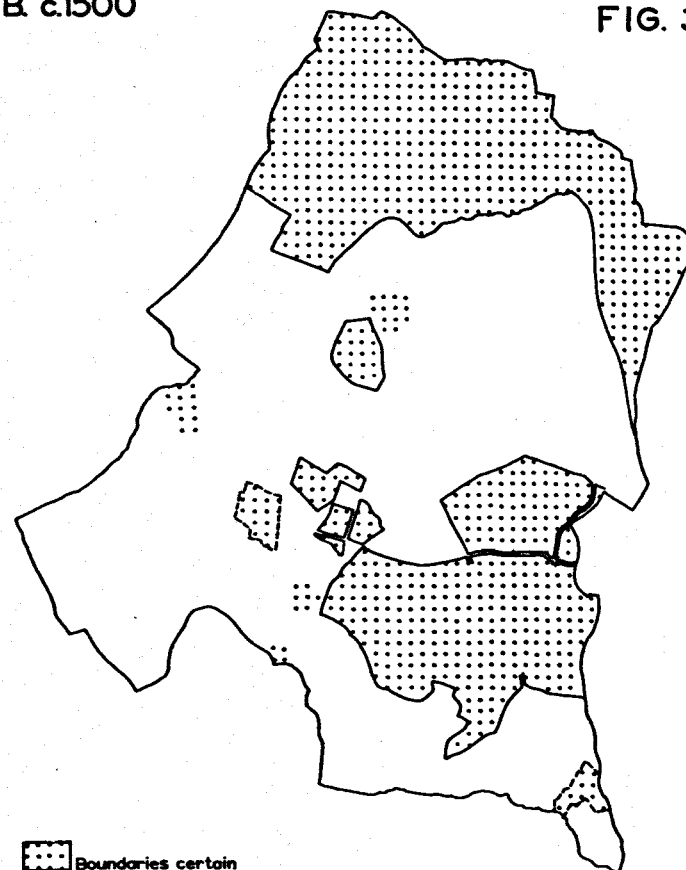
THE ARCHER ESTATES

A. c.1350



- Robert Sagittarius & Seliit, c.1200
- "Formerly" held by Robert Sagittarius
- ▲ Abuttoi
- William Archer I, c.1200-1250
- John Archer II, c.1225-1290
- ◆ John Archer III, c.1290-1299
- ◇ John Archer IV, c.1299-1349
- ▲ Simon Archer I & II, c.1270-1340
- Common Field
- Demesne

B. c.1500



- Boundaries certain
- Some uncertainty
- ◇ Uncertain

FIG. 32

Figure 33: Tanworth: The de Fulwood Estates,
c.1260 - 1359.

Sources: Archer Collection, Stratford upon Avon,
Tanworth Charters, c.1150 - 1350.

Tanworth Tithe Map, c.1842; Warwick County
Record Office.

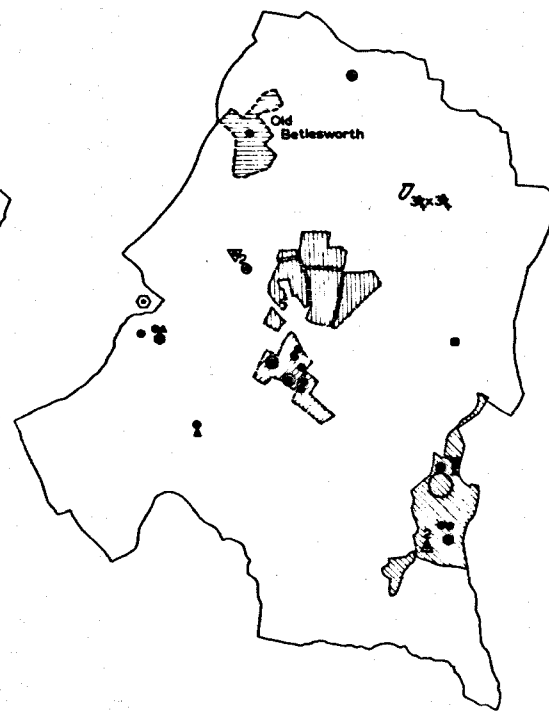
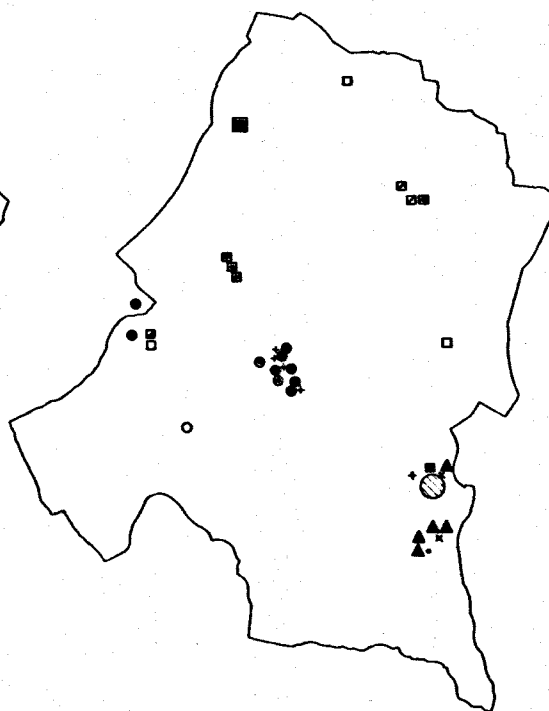
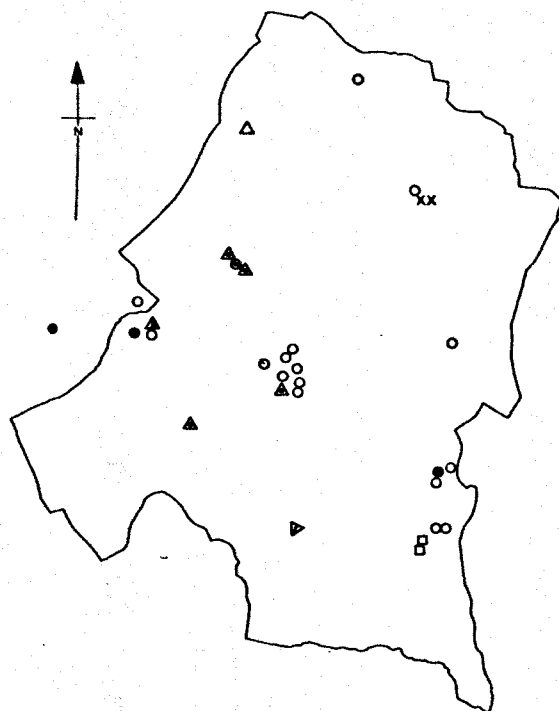
TANWORTH: THE DE FULWOOD ESTATES

A INSTRUMENT

B PARTIES

C PROPERTIES

FIG. 33



0 1 2 3 4 5
MILES
KILOMETRES

- | | | | |
|----------------------|---|---|---|
| | 1 | 2 | 3 |
| Gift | ● | ○ | |
| Quitclaim | | □ | |
| Lease | | △ | ▲ |
| Demise | | | ▲ |
| Demise for life | | | ▲ |
| Exchange | X | X | |
| 1 Fulwood to Fulwood | | | |
| 2 X to Fulwood | | | |
| 3 Fulwood to Y | | | |

I Richard de Fulwood c.1260-1300

- ▲ X to Richard
- x Abuttal

II Robert son of Richard de Fulwood c.1300-1348

- X to Robert + Abuttal
- Simon de Fulwood to Robert
- Robert de Fulwood to his sons
- To Richard de Budiford etc.

III William son of Robert de Fulwood c.1320-1359

- X to William
- William son of Richard to William
- ▣ Henry de Sidenhole to William
- Thomas Durvassal to William
- William de Fulwood to Y
- ▣ William de Fulwood to Robert his brother
- Abuttal

- | | |
|-----------------|--|
| ● Land | 2 Stated number of acres |
| ● Two fields | |
| ○ Land and wood | ▨ The Estate of Fulwood |
| ● Wood | ▨ The holding in the waste |
| ▲ Meadow | ▨ The de Sydenhole Moiety acquired by Wm. de Fulwood in 1340 |
| ■ Croft | |
| △ Tenement | |
| ▽ Cottage | |
| ∩ Fishpond | |
| ○ Messuage | |

Figure 34: Tanworth: The de Sydenhale Estates,
c.1280 - 1340.

Sources: Archer Collection, Stratford upon Avon,
Tanworth Charters, c.1150 - 1350.

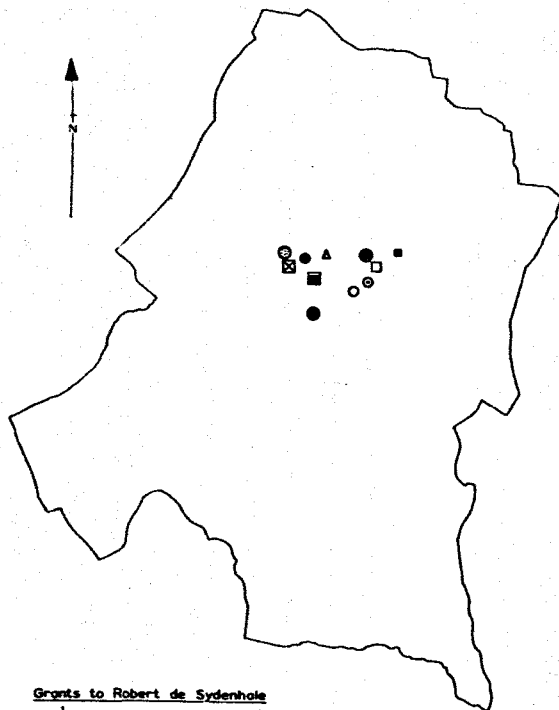
Tanworth Tithe Map, c.1842; Warwick County
Record Office.

Plan of an Estate called SIDENHALL, c.1800;
Warwick County Record Office, No. C.R. 257.

TANWORTH: THE DE SYDENHALE ESTATES

A ROBERT DE SYDENHALE

c.1280-1320



Grants to Robert de Sydenhale

- $1\frac{1}{2}$ acres of land
- ⊙ 2 acres of heath, 1 acre of land & part of a house
- ⊠ Lands and tenements of Nicholas de Lysterley
- A piece of land and a maripit
- Messuage and land
- A tenement with crops, meadows, pastures, woods & maripits
- A field of new land
- A piece of land
- △ A meadow

Robert de Sydenhale to X

- A piece of land

B HENRY DE SYDENHALE

c.1300-1340

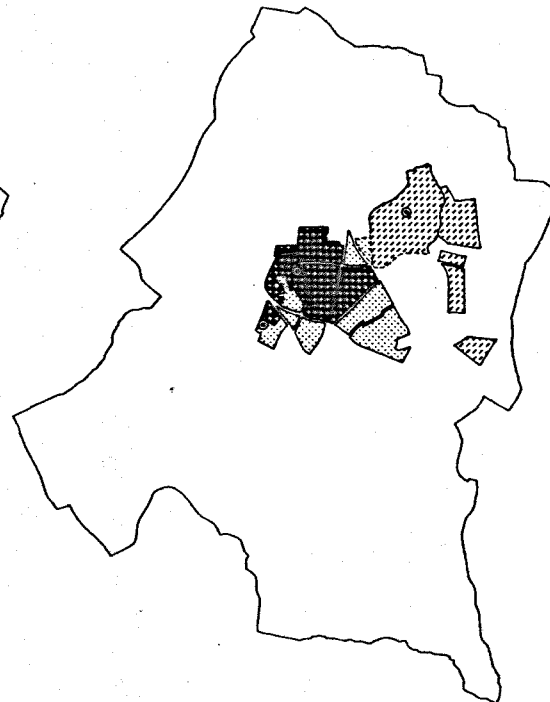


To Henry de Sydenhale

- Land, 2 crofts, a $\frac{1}{3}$ rd. share of 2 ac. 1r., and 4 acres of heath.
- 2 pieces of land
- D The Great Pond of Yeuelschawe (Ilshawe)
- Exchange of 3 ac. 1r. From de Sydenhale ○

C COMPLETE ESTATE

FIG. 34



0 1 2 3 4 5 MILES
0 1 2 3 4 5 KILOMETRES

- ⊠ Fulwood Moiety } Estate of Robert de Sydenhale
 - ⊠ Ede Moiety } partitioned in 1340
 - ⊠ Estate of Henry de Sydenhale
- Derived from the estate boundaries shown by the Tithe Map of 1842
- Moated capital messuages

Figure 35: Tanworth: The de Ullenhale Estates,
c.1166 - 1260.

Source: Archer Collection, Stratford upon Avon,
Tanworth Charters, c.1150 - 1350.

TANWORTH : THE DE ULLENHALE ESTATES

FIG. 35

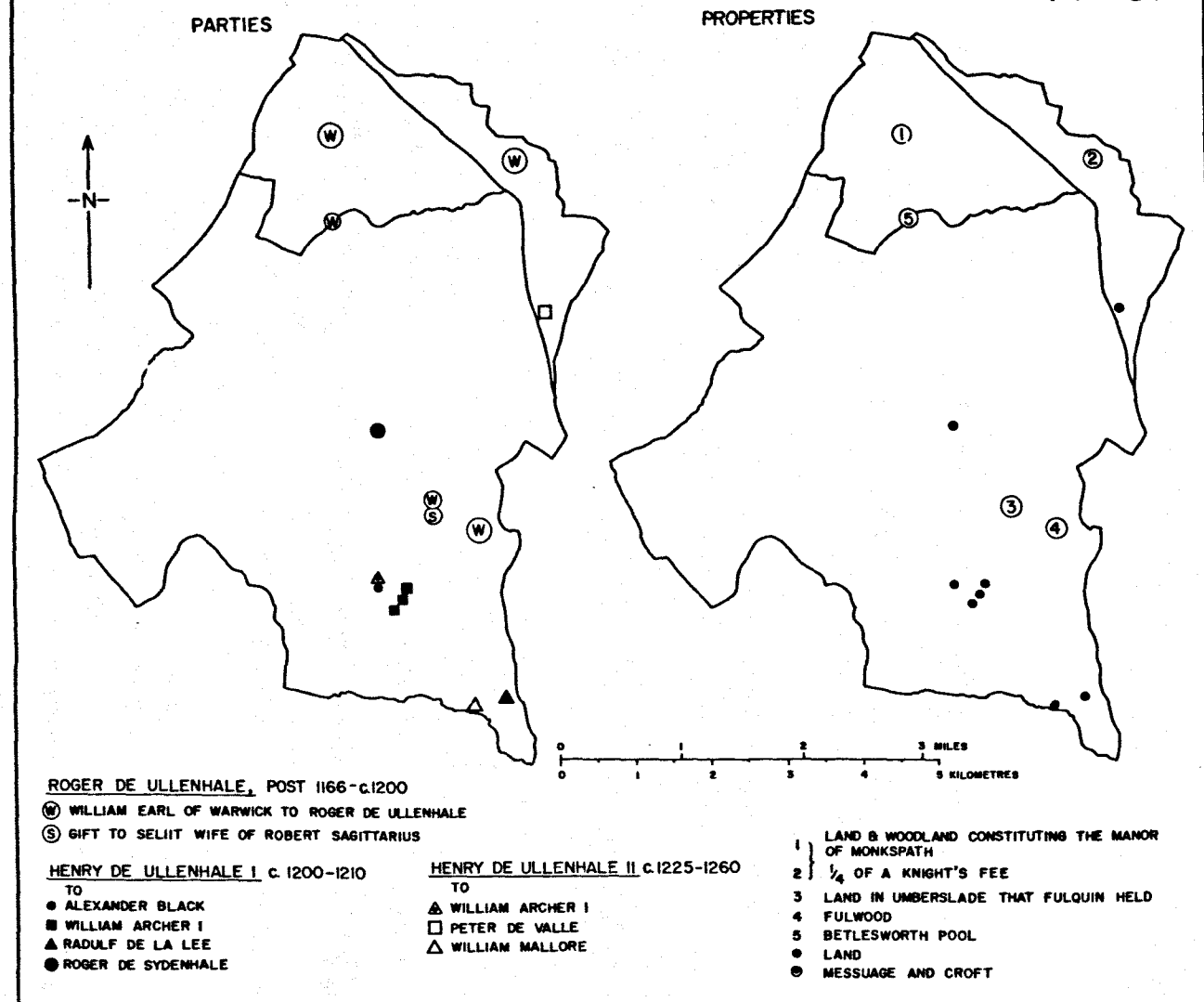


Figure 36: Tanworth: Small Manors and Moated Sites.

Sources: Archer Collection, Stratford upon Avon;
Tanworth Charters, c.1150 - 1350,
Archer Survey of c.1500,
Archer Survey of c.1446,
together with
Tanworth Tithe Map, c.1842; Warwick County
Record Office.

The majority of the moated sites and fish-
ponds have been examined in the field.

TANWORTH: SMALL MANORS & MOATED SITES

FIG. 36

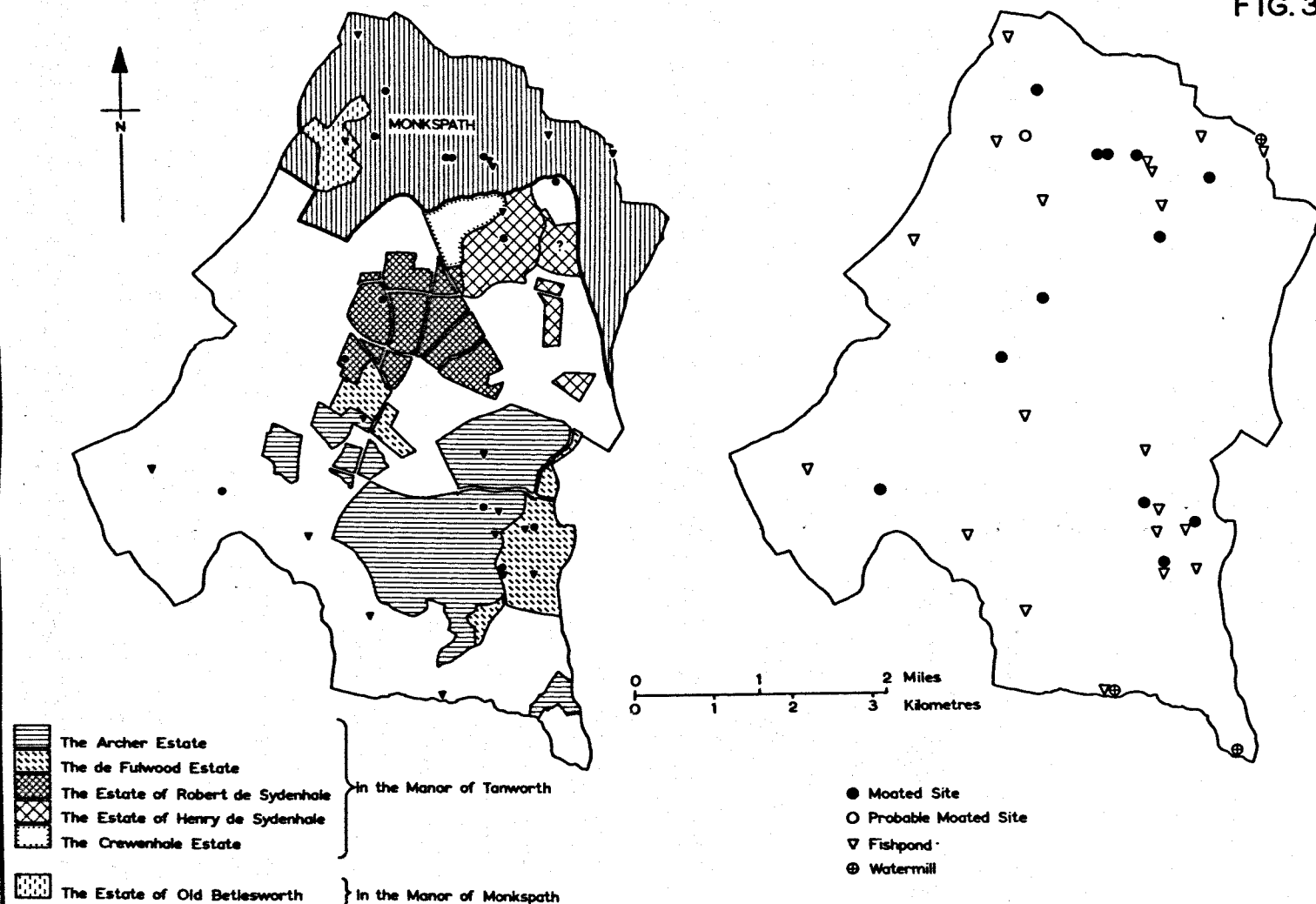


Figure 37: Tanworth: The Peasant Holdings I.

Source: Archer Collection, Stratford upon Avon,
Tanworth Charters, c.1150 - 1350.

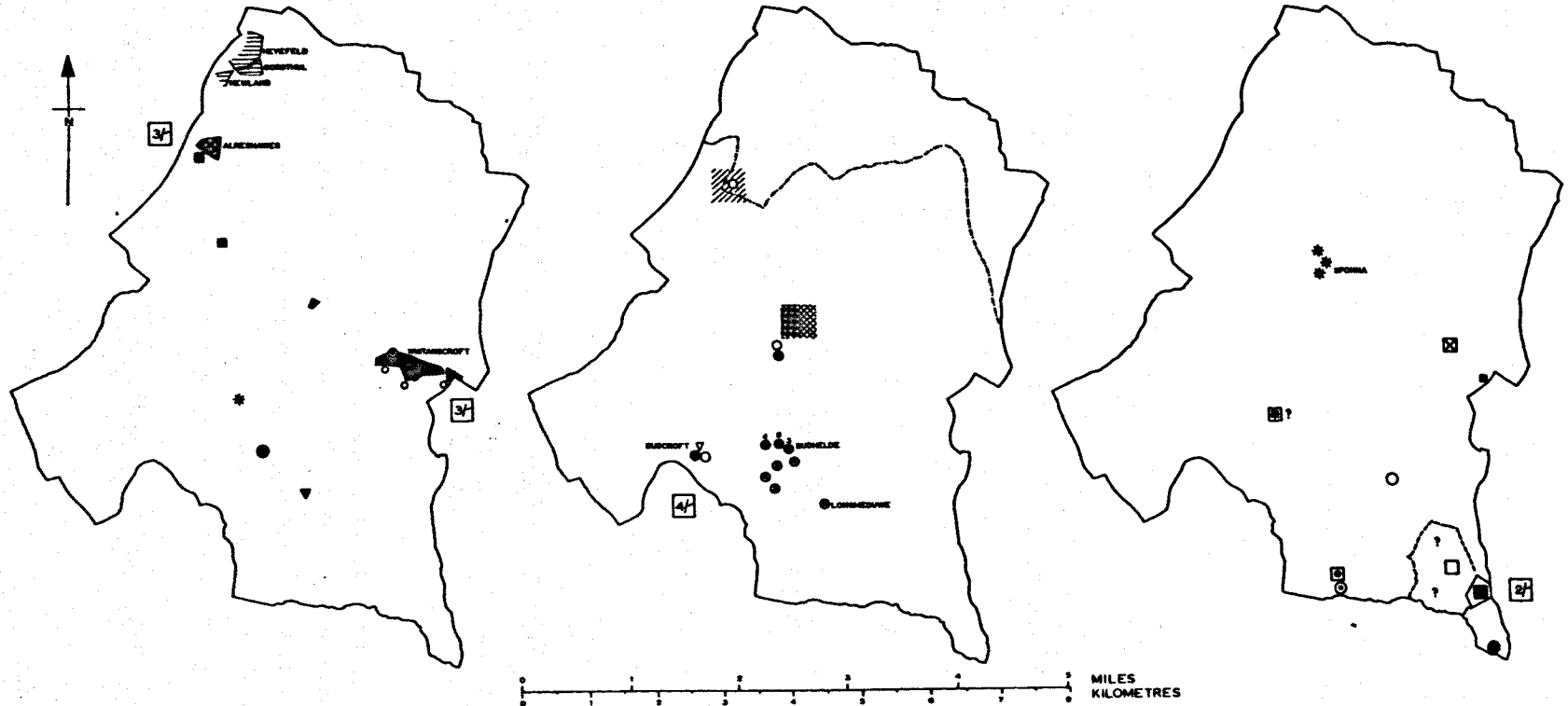
TANWORTH: PEASANT HOLDINGS I

A. WISTANSCROFT & ALRESHAWE

B. JOHN WODARD

C. DE LA LEE

FIG. 37



The de Wistanicroft Holding, c.1200-1340

- House ● Four selions
- ▼ Meadow ○ Abutment references

The de Alreshawe Holding, c.1250-1330

- 1 Alreshawe 2 Property near Countessclose
- 2 From Richard Gower

* Richard de Bordesley, 2 ac. fr. of waste c.1266-96

The Holding of John Wodard the Elder c.1270-1325

- Gift, John Wodard to X
- Dowry of daughter } to Richard de Fulwood
- Gift,
- Outclaim, Y to John Wodard
- Selions leased to John Wodard 1271-1283
- 1 Number of selions
- ▼ Fishpond
- Abutment reference

The Holdings of Henry del Lee I & II c.1220-1310

- *** 17½ ac. of waste from the Earl of Warwick
- The Mill of Lee, passed to William Mallore of Botley
- Common arable at "Pryebuttles" House of Henry del Lee nearby
- ⊙ Messuage and croft at "Danzes"

The Holding of John de la Lee, c.1315-1355

- The Lee ■ Waste land acquired c.1266-96?
- Property acquired piecemeal, extent uncertain
- ⊙ Lands and tenements from Nicholas Denay
- ⊙ House, land and rent
- Abutment reference

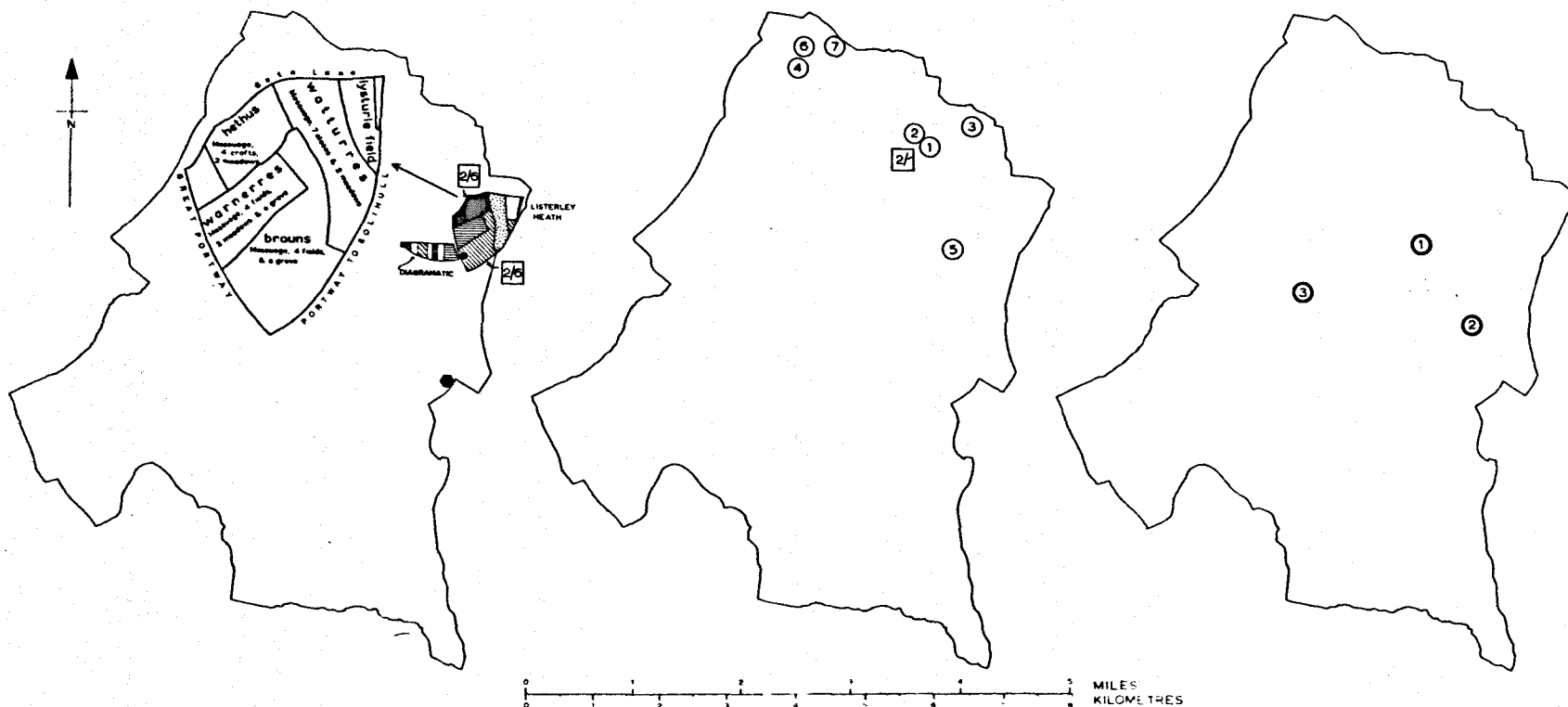
Figure 39: Tanworth: The Peasant Holdings III.





Sources: Archer Collection, Stratford upon Avon;
Tanworth Charters, c.1150 - 1350,
Archer Survey of c.1500,
Archer Survey of c.1446.

B ELYS

C ROGER ATTE BERNE

FIG. 39



-  The Holding of Walter and John Brown c.1280-1340
- House of Walter Brown
-  The Holding of Simon del Heath c.1320-1340
-  The Holding of Henry le Warner Early 14th C.
- $1\frac{1}{2}$ acres of waste
-  The Holding of John Watiers Early 14th C.

- ① William son of William Elys c1240-60 $\frac{1}{2}$ part of a knights fee, 7s rent and suit of court. Land, grove and house.
- ② Message and cartilage acquired from Edward de Middelmar by John Elys, 1347
- ③ Warynges Shelley, in hands of Henry Elys?
- ④ Property at la Lyth held by Henry Elys, 1318
- ⑤ Land at Longlone End held by Henry Elys, 1322
- ⑥ Middlemares Heath held by John Elys, 1351
- ⑦ Holding of Nicholas Liber, held by John Elys, 1351

- ① Field of new land. In c.1300 granted to three daughters. All passed to Robert de Sydenhale
- ② A tenement called Hetcraft with curtilages, houses and one field. Alienated by 1315
- ③ Five acres of land. Granted to de Sydenhale, c.1300

Figure 40: Western Arden: Medieval Landscape Elements.

Sources: Woodland, Waste, Heath and Common;
Vide Figure 17.

Common Arable and Meadow;
Enclosure Awards and Plans, Warwick County
Record Office. (By courtesy of
Mr. D.J. Pannett.)
Vide infra Chapter 8.

Settlement;
Ordnance Survey Field Sheets, 2" to 1 mile,
1813 etc., Map Room, Department of
Geography, the University of Birmingham.
Vide supra Figure 41.
Vide infra Chapter 7.

WESTERN ARDEN: MEDIEVAL LANDSCAPE ELEMENTS

FIG. 40

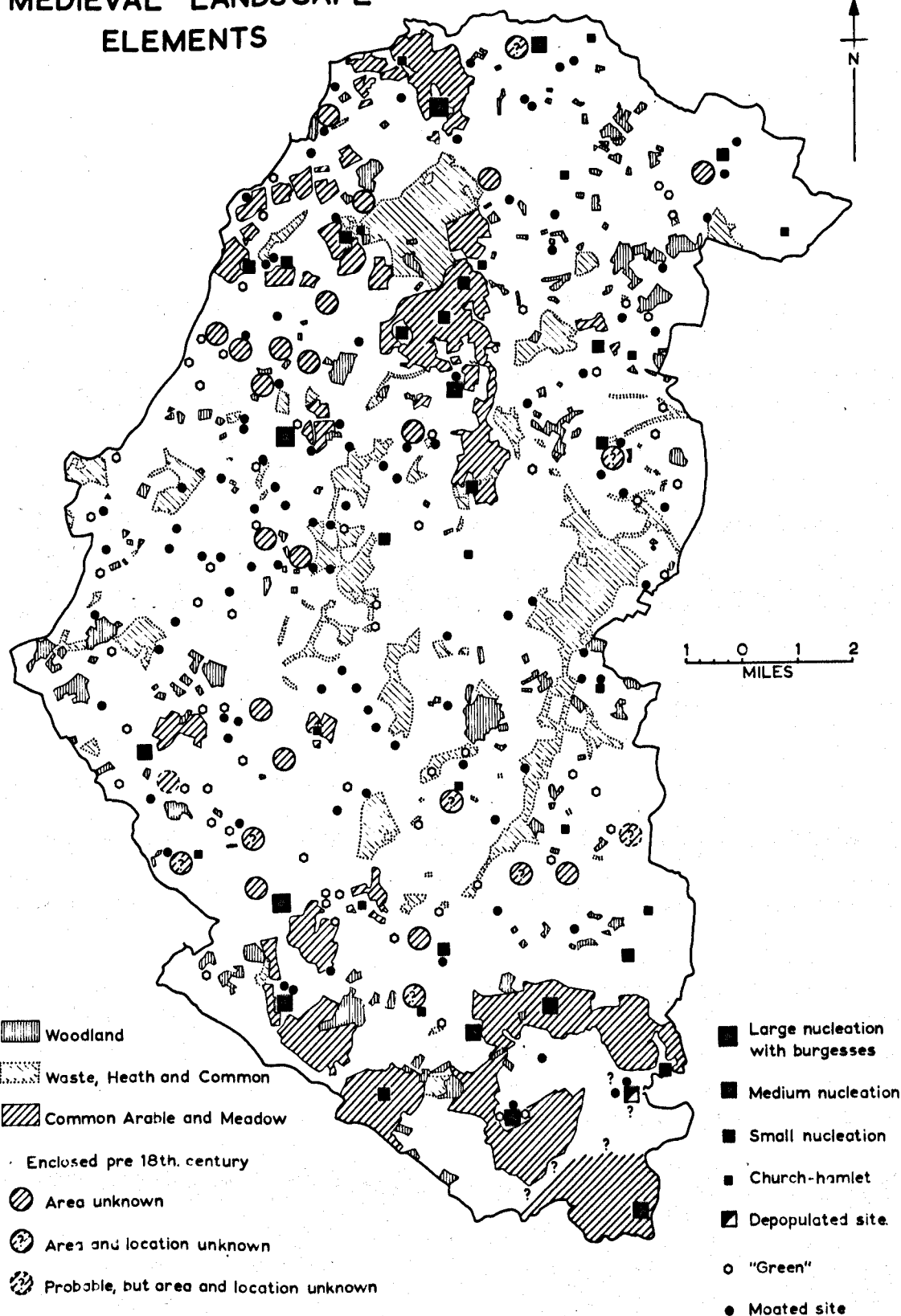


Figure 41: Warwickshire: Greens and Moated Sites.

Sources: J.E.B. Gover, A. Mawer, and F.M. Stenton,
The Place-Names of Warwickshire (1936).
Ordnance Survey Field Sheets, 2" to 1 mile,
1813 etc., Map Room, Department of
Geography, the University of Birmingham.
F. Darby, Moated Sites in Warwickshire,
Unpublished Thesis, University of Cardiff.
Victoria County History, Warwickshire,
Vols. I, III, IV, ~~V~~ and ~~VI~~.

WARWICKSHIRE

FIG. 41

GREENS

MOATED SITES



- Green appearing in the Place Name Dictionary

- Other greens

TEN MILES

- Moated site

- Moated site?

Figure 42: Western Arden: Medieval Valuations.

- Sources: 1086; Victoria County History, Warwickshire,
Vol. II.
- 1291; J. Caley and S. Ayscough (eds.), Taxatio
Ecclesiastica Angliae et Walliae;
auctoritate Papae Nicholai IV circa 1291,
Record Commissioners (1802).
- 1342; G. Vanderzee (ed.), Nonarum Inquisitiones
in Curia Scaccari, Record Commissioners
(1802).
- 1327; W. Carter and E.A. Foy, "Warwickshire Lay
Subsidy Roll of 1327", Midland Record
Society, Vols. 1-6 (Supplement, 1899).
- 1334; Historical Records of the City of Coventry,
Vol. 1 (c.1839-40), Birmingham Reference
Library, No. 297838.

FIG. 42

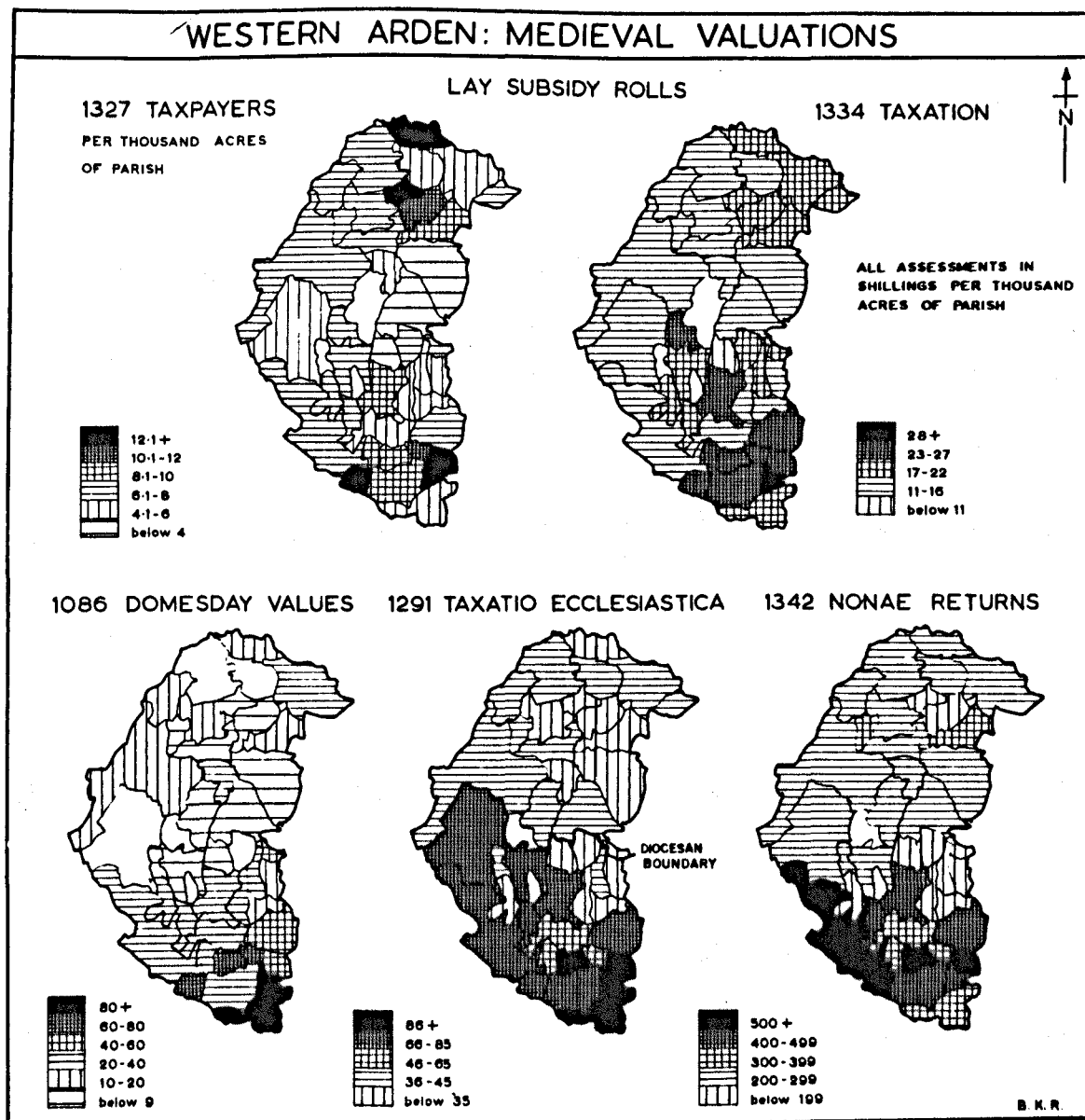


Figure 43: Coleshill: Medieval Landscape Elements.

Sources: Plan of Coleshill Parish in 1783, by
John Snape. Birmingham Reference Library
No. 604594.

Coleshill Enclosure Award (no plan), 1780,
Warwick County Record Office, No. Q.S. 75.

Wingfield Digby Collection, Birmingham
Reference Library, Calendar of Deeds.




FIG. 43

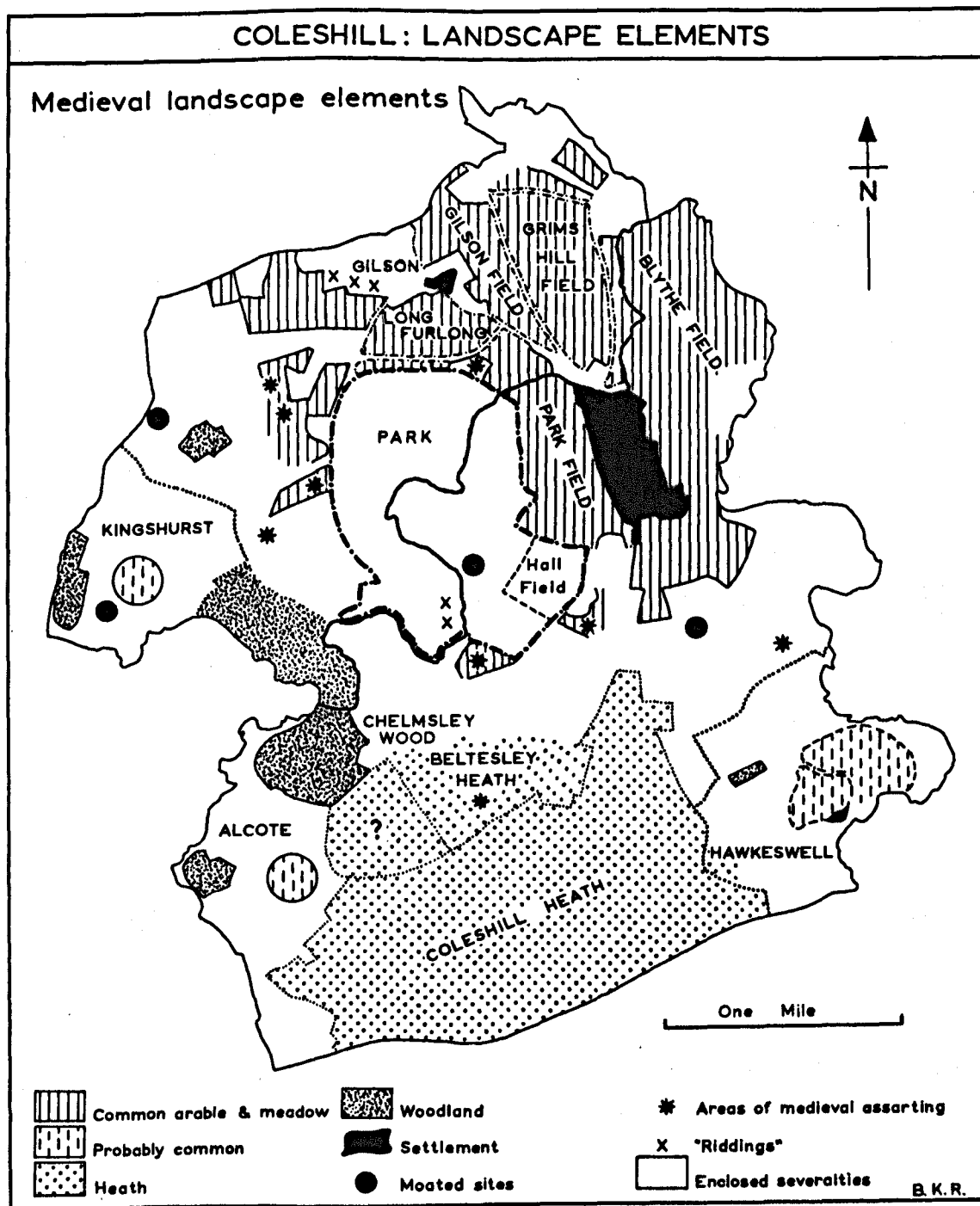


Figure 44: Tanworth: The Development of the Common Field Area, 1200 - 1500.

Sources: Archer Collection, Stratford upon Avon;
Tanworth Charters, c.1150 - 1350,
Archer Survey of c.1500.

FIG. 44

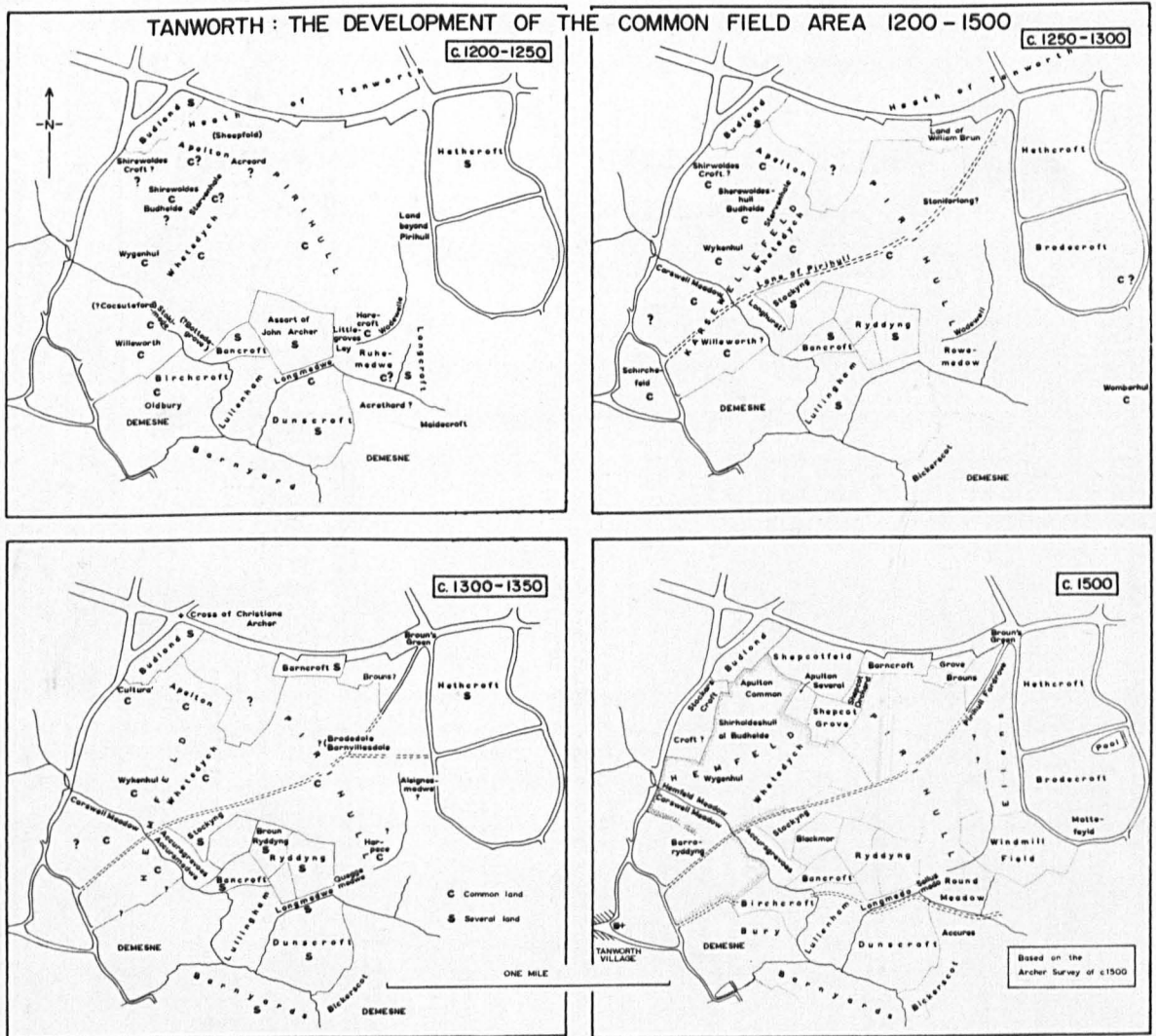
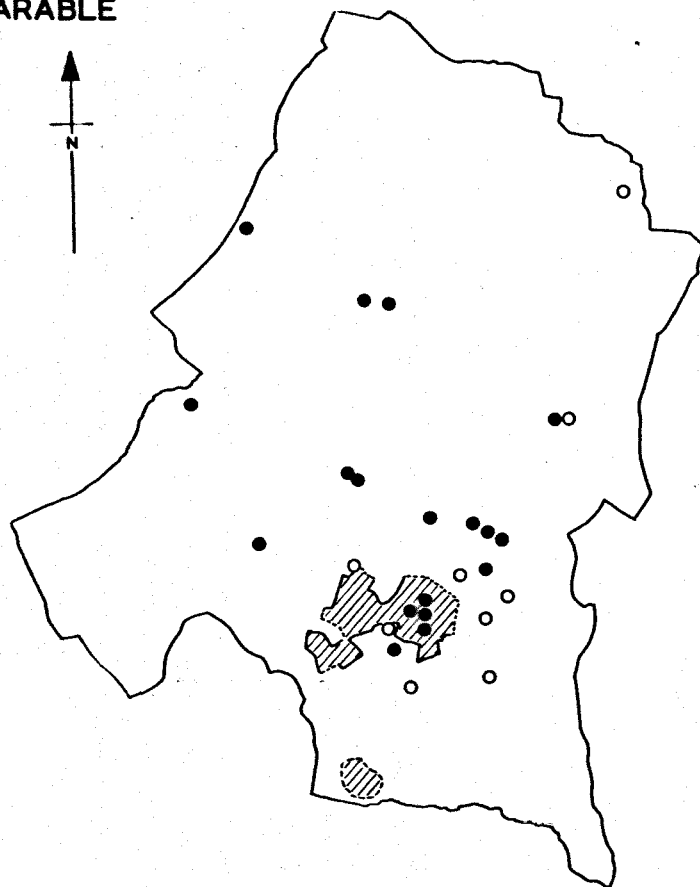


Figure 45: Tanworth: Common Field, Arable, and Meadow.

Source: Archer Collection, Stratford upon Avon, Tanworth Charters, c.1150 - 1350.

TANWORTH: COMMON FIELD, ARABLE AND MEADOW

ARABLE



Common field land c.1150 - 1350

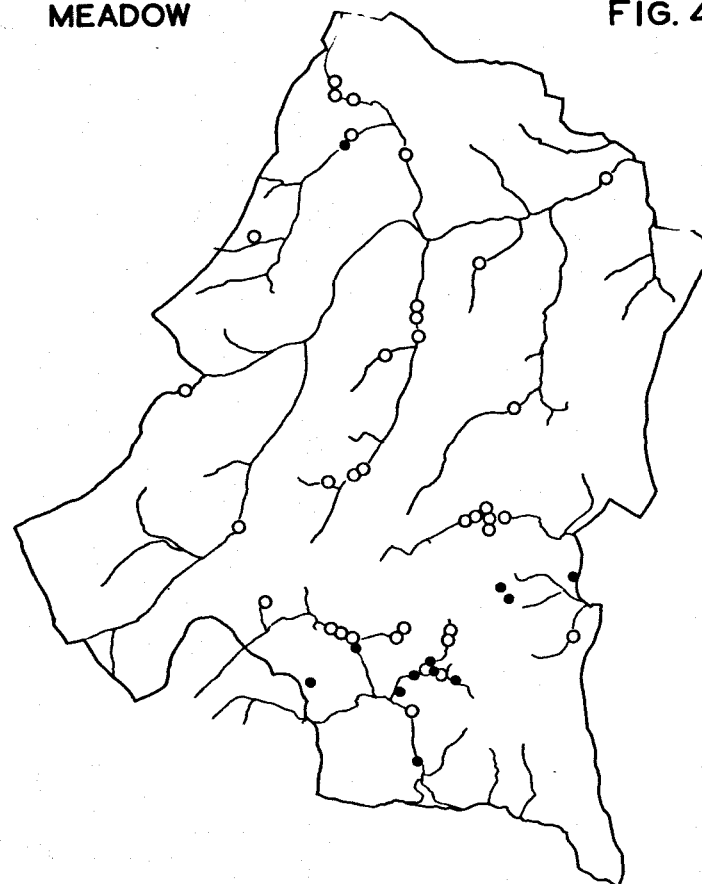


Arable, 1250 - 1300



Arable, 1300 - 1350

MEADOW



● 1150 - 1250

○ 1250 - 1350

FIG. 45

Figure 46: Tanworth: The Lands of Simon Archer
I and II, c.1270 - 1340.

Source: Archer Collection, Stratford upon Avon,
Tanworth Charters, c.1150 - 1350.

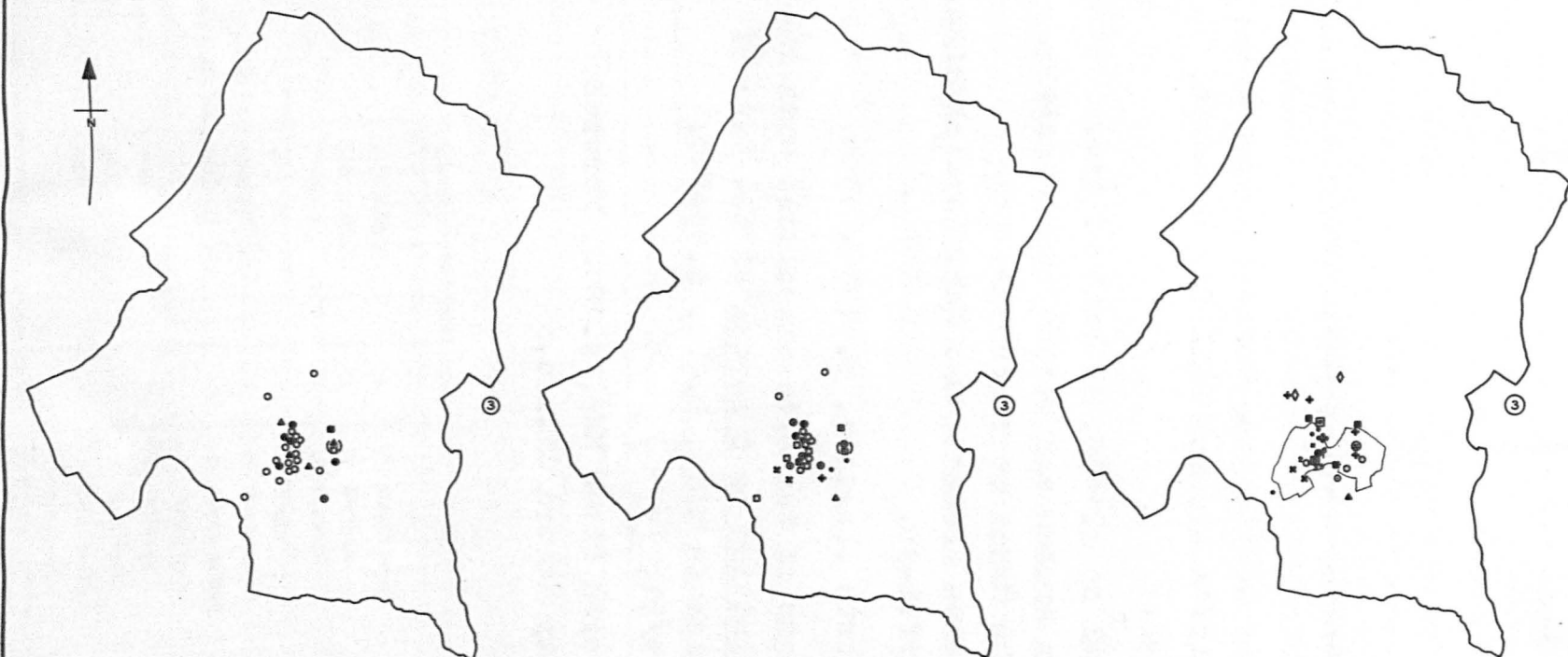
LANDS OF SIMON ARCHER I & II c.1270 -c.1340

A INSTRUMENT

B PARTIES

C PROPERTY

FIG. 46



0 1 2 3 4 5
MILES
KILOMETRES

	1	2	3		A	B	C	D
Gift	●	○	○					
Quitclaim	■	□						
Lease	▲							
1 Archer to Archer								
2 X to Archer								
3 Archer to Y								

Simon II	9	3	8	4
Simon I	5			
Total	14	3	8	4
%	83%	17%		

- Isabella de la Lee to Simon Archer I
- John Archer to Simon Archer I
- William de Barnville to Simon Archer I
- John Archer to Simon Archer II
- X to Simon Archer I & II
- Simon Archer to John Archer
- ▲ Simon Archer to Y
- Exchange,
- to Simon Archer
- ◆ Retrospect reference

- Land
- Piece
- Pieces
- Number of sellons
- Parcel
- ⊙ "Dole"
- Croft

- Croft and messuage
- ▲ Meadow
- ◆ Waste
- Exchange,
- to Simon Archer
- ◆ Abuttal reference
- Retrospect reference

Figure 47: Tanworth: The Demesne Lands.

Sources: Archer Collection, Stratford upon Avon;
Bailliff's Account Roll for Tanworth,
1377-8.

Rental of c.1430, in hand of Sir
Simon Archer and headed "Corn Rentals
of the Manor of Tanworth". Vide
Bodleian Library, Ms. Top. Warwickshire,
c2, ff.6-10.

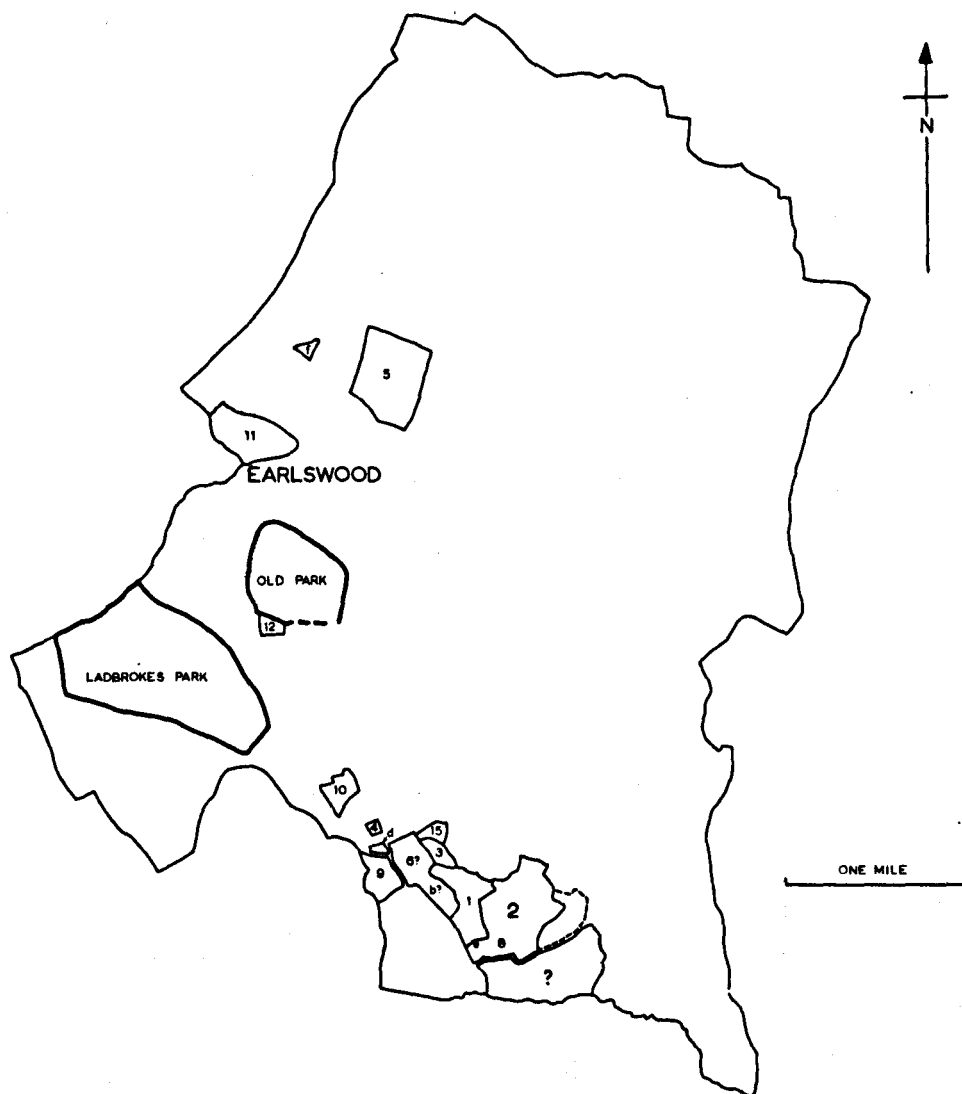
Tanworth Charters, c.1150 - 1350.

Extents of Tanworth associated with the
Inquisition post mortem of the Earl of
Warwick in 1315, P.R.O. C.134/49,
C.134/51.

Tanworth Tithe Map, c.1842, Warwick
County Record Office.

TANWORTH: DEMESNE LANDS

FIG. 47



	EARLIEST REFERENCE	1377	1430	LOCATED		EARLIEST REFERENCE	1377	1430	LOCATED
1 Berneyard	c.1210-20	+	+	+	11 Newfallinges	1377	+		+
2 Bickerscote	c.1250-60	+	+	+	12 Oldclose	1315	+	+	+
3 Bury Croft	c.1220-20	+		+	13 Redeford	1315	+		
4 Buttes	1315			+	14 Segge	1315			
5 Countessclose	c.1293	+	+	+	15 Birchcroft	1430		+	+
6 Fishrefurlong	1377	+	+		a Cartersclose		+		
7 Godingeslond	1315	+	+		b Fishrcroft		+		
8 Hallebuttes	1430		+	+	c Parkmed		+		
9 Kankes	1430		+	+	d Sandcroft		+		+
10 Knollesbury	1377		+	+	e Stonybuttes		+		+
					f Wodemed				+

Figure 48: Tanworth 1300 - 1350: A Reconstruction.

Sources: Archer Collection, Stratford upon Avon,
Tanworth Charters, c.1150 - 1350.

FIG. 48

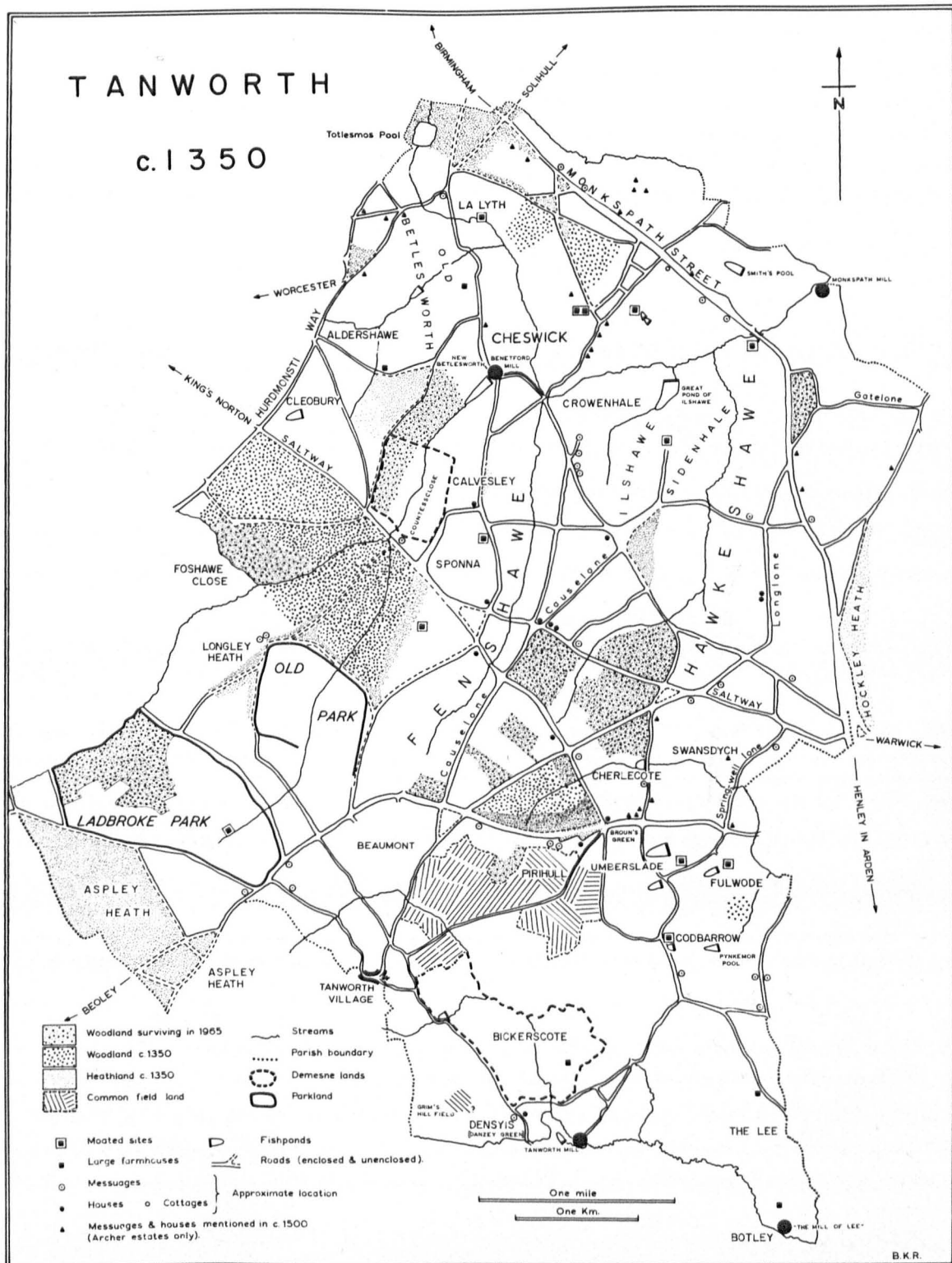


Figure 49: Tanworth: Road Pattern and Sections.

Sources: Ordnance Survey 2½" Maps, SP 07, SP 16,
SP 17, SP 18.

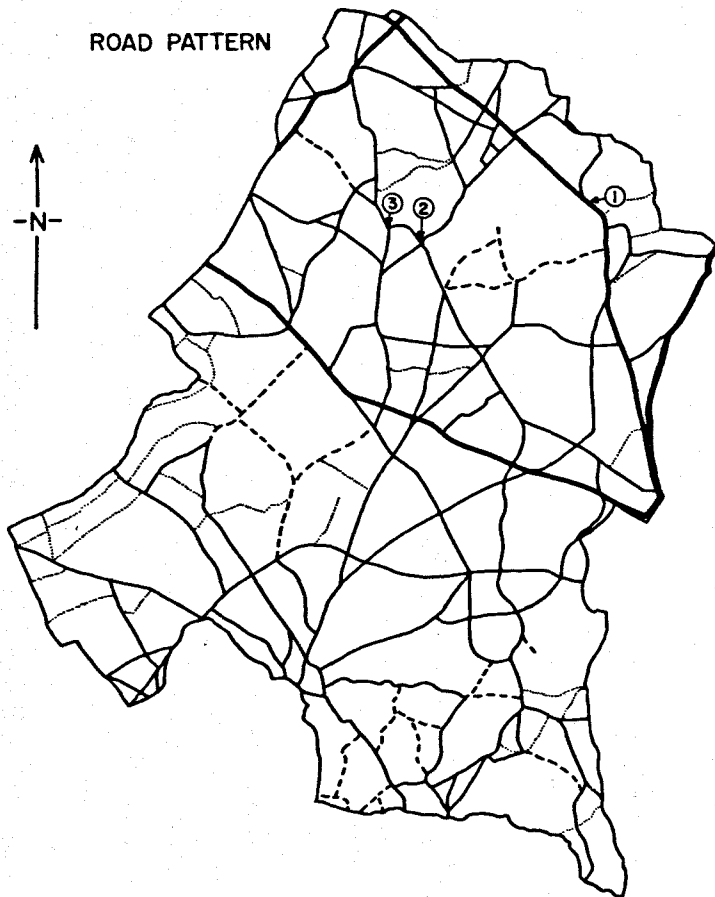
Tanworth Tithe Map, c.1842, Warwick County
Record Office.

Archer Collection, Stratford upon Avon,
Tanworth Charters, c.1150 - 1350.

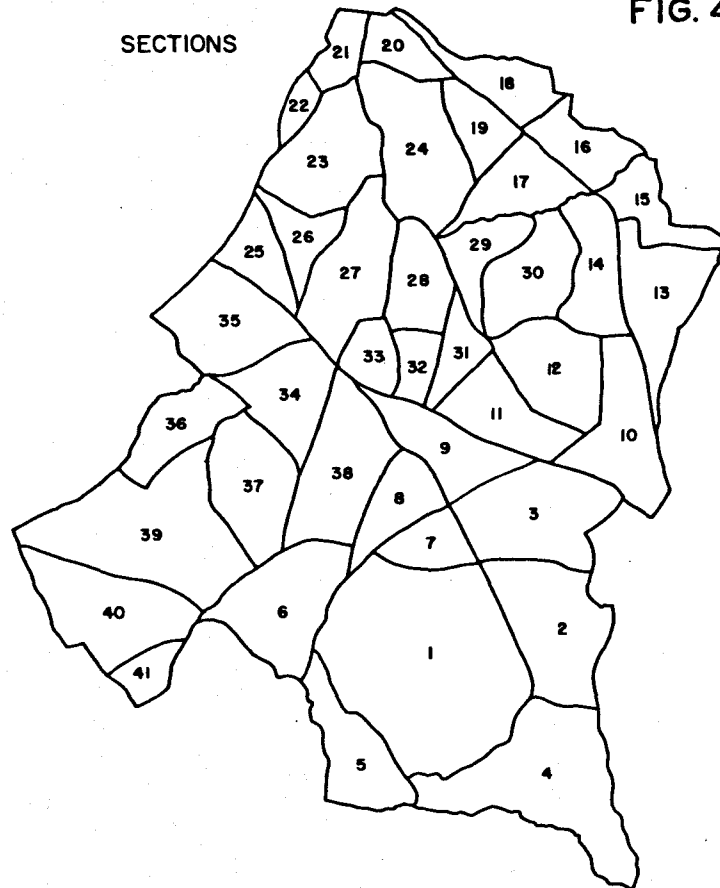
TANWORTH : ROAD PATTERN AND SECTIONS

FIG. 49

ROAD PATTERN




SECTIONS



- MAJOR HIGHWAYS
- OTHER ROADS AND TRACKS
- - - ROADS OR TRACKS
- - - OTHER RIGHTS OF WAY

- ① MONKSPATH FORD
 - ② DECHYNSFORD
 - ③ BENETFORD
- } ON THE BLYTHE

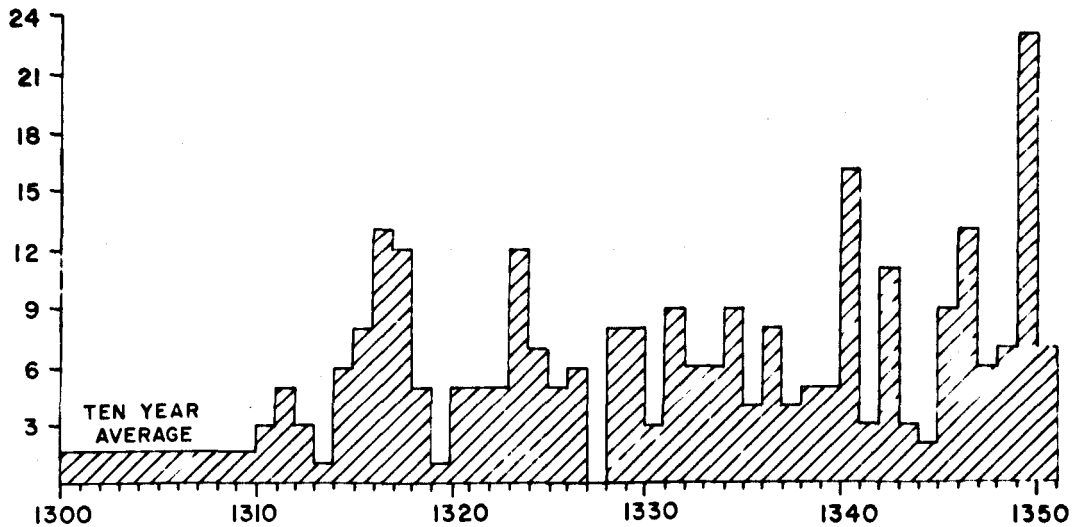


Graph 1: Tanworth: Yearly Incidence of Land Charters,
1310 - 50.

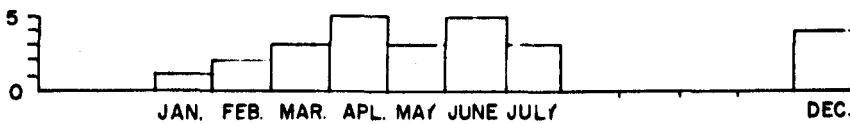
Source; Archer Collection, Stratford upon Avon,
Tanworth Charters, c.1300 - 1350.

GRAPH 1

TANWORTH : YEARLY INCIDENCE OF LAND CHARTERS
1310 - 50



TANWORTH: MONTHLY INCIDENCE OF CHARTERS
1349

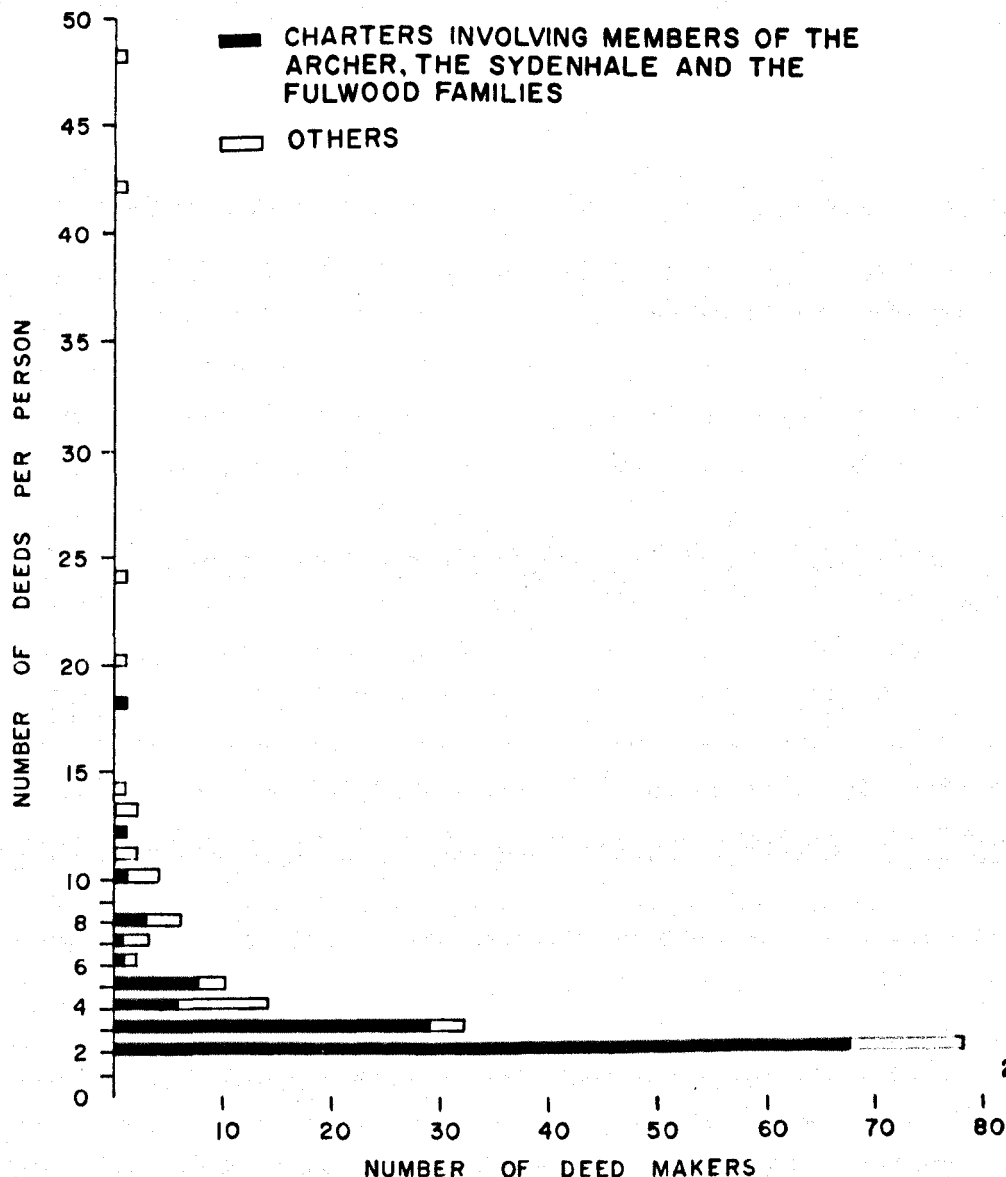


Graph 2: Tanworth: Analysis of Parties to Charters,
1300 - 1350.

Sources: Archer Collection, Stratford upon Avon,
Tanworth Charters, c.1300 - 1350.

TANWORTH: ANALYSIS OF PARTIES TO CHARTERS

1300 - 1350



N.B. The symbols of the key have inadvertantly been reversed. ■ = OTHERS

APPENDIX I.

Specimen Land Charter.

A translation of the frontispiece of Volume III.

Know (men) present and future that I, William de Bello Campo, Earl of Warwick, have given, granted and by this my present charter confirmed to Simon le Archer of Tanworth and Alice his wife, for his homage and service, nine acres and half a rood of land with its appurtenances from my waste in Tanworth, of which five and a half acres extend in length from the land of Roger de Bordesley as far as le Causey and in breadth from the land formerly belonging to Richard Clerc on the one hand and the highway leading from Beley (Beoley) to Warwick on the other; and three and a half acres and half a rood extending from le Causey as far as Haukesschaweslade and in width between the said highway on the one hand and our waste land on the other. To have and to hold of us and our heirs (to) the aforesaid Simon le Archer and Alice his wife and their heirs or their assigns whosoever, saving religious men, wholly and in peace, freely, quietly and in perpetuity by hereditary right. Rendering thence annually to us and our heirs, the said Simon and Alice or their assigns, three shillings and one halfpenny at two yearly terms, namely, at the feast of St. Michael eighteen pence and a farthing and at the feast of the Blessed Mary in March eighteen pence and a farthing for all secular service, exaction and demand saving two suits (of court) yearly at our court of Tanworth, that is the next court after Christmas and the next court after Easter, , saving forinsec service to the lord king, i.e. for each acre one penny when scutage runs and no more. (And) verily we, the aforesaid William de Bello Campo, Earl of Warwick and our heirs, warrant and defend against all people the aforesaid nine acres and half a rood of land with hedges and ditches and all other appurtenances to the aforesaid Simon le Archer and Alice his wife and their heirs and assigns whosoever. In witness whereof we have affixed our seals to this our present charter. These (being) witnesses

Manors		1	2	3	4	5	6	7	8	9	10	V a l u e s (Shillings)			14
		Hides	Plough-lands	Ploughs	Demesne Ploughs	Villeins	Bordars	Serfs	Priest/ Freeman	Meadow (acres)	Wood in Leagues & Furlongs	TRE	1066	1086	Value of Mill
Barston	a	9	11	10	1	9	4		6F		$\frac{1}{2}$ L x 3F		100	100	4s
Bearley	a	1	1	1		1		1		1			20	10	
	b	4	4	5	1	9	6	2		4			60	40	
Beausale		$\frac{1}{2}$	1	3		7	4			4	2F		5	20	
Berkswell	a	1		$\frac{1}{2}$		1								5	
	b	4	8	1	1	7	3	4		5	1L x 11			40	
Bickenhill	a	2	4	3	$\frac{1}{2}$	7	4			3	4F x 4f		30	30	
	b	2	4	2		8					12F x 6F		20	10	
Marston Greenc		3	3	3	1	4	2			2			20	30	
Budbrooke		5	12	6	3	22	13	7		30	1L x 3F		160	160	2s
Claverdon	a	3	5	5	1	12	14	3	1P	16	1L (10s.)		40	80	
	b	$1\frac{1}{2}$	1					"It is waste."			(10s.)			5	
Coleshill		3		16		30	13		1P		3L x 2 $\frac{1}{4}$ L				40d.
Corley		1	2	2	1	4	2	3		6	$\frac{1}{4}$ L x $\frac{1}{4}$ of $\frac{1}{2}$ L		10	30	
Elmdon		$\frac{1}{2}$	$\frac{1}{2}$		1					5	1F x 1F		5	5	
Fillongley	a	$\frac{1}{2}$	2	1	1	5	2	2		2	2F x 1F		10	30	
	b	$\frac{1}{2}$	2	2	4	1			1P	1	2L x 1L		10	20	
	c	$\frac{1}{2}$	1	1	1	7	1	1			(10s.)			30	
	d	$\frac{1}{2}$	2	2		8	6				$\frac{1}{4}$ L (10s.)		10	30	
Fulbrook		$2\frac{1}{2}$	8	5	$1\frac{1}{2}$	10	3	4		8		60	40	60	12s
Hampton in Arden		10	22	13	52	50	16	2	1P		3L x 3L		100	100	40d.
Hampton on Avon		12	22	24	2	22	9	4	1P	15x1F	1L x 1L	80	80	80	6s. 8d.
Haseley	3+ $\frac{1}{2}$ v.		2	2	1	3	7		1P	6	1L x 2F		20	30	4s.
Hatton		$2\frac{1}{2}$	4	$2\frac{1}{2}$		3	1							20	
Honiley		1	2	2		6	2				Hay $\frac{1}{2}$ L x $\frac{1}{2}$ L		20	30	
Langley		$1\frac{1}{2}$	2	2	2	3	4	1		12	1L x $\frac{1}{2}$ L		30	40	
Lapworth		$\frac{1}{2}$	1			3					2L x 1L		10	20	
Meriden (Alspath)	4		8	$2\frac{1}{2}$		8	1				$\frac{1}{2}$ L x 1L	40	30	30	
Norton Lindsey		1	2	2	2	5	2	4					20	40	

Manors	1	2	3	4	5	6	7	8	9	10	11	12	13	14
Packington Gt.	4	3	3	1	7	8			10	1L x 1L	30	30	30	4s.
Preston Bagot	a 5	3	1	1		7				1L x 1L		30	50	16s.
	b 5	3	1	1½	1	3	2					30	40	
Rowington	3	8	9		27	24		1P		1½L x 8F		100	100	
Sheldon	5+ 1v.	5	3		10	4			2	1L x 1L		20	40	
Sherbourne	2½	6	2	1½	9	2	4	1P	16		60	40	50	
Shrewley	3	12	2½	1	8	6	3	1P	10	1L x 1L		20	30	
Shustoke	4	8	3	1	10		3		16	1L x 1L		40	40	
Snitterfield	4	14	6	2	11	4	10	1P	12		80	80	100	
Solihull														
Ulverley	8	20	7	1	22	4	3	1P	12	4L x 1L		200	80	
Kington	2	2			5					1L x 4F		10	10	
Longdon	2½	2	1½	½	6	3			6	1L x 1L		20	20	
Wolverton	a 1+1½v.	2		1	2		1			1F		10	20	
	b 2½+3v.	5	5	1	10	7	4		20	1F x 1F		30	60	
Wootton Wawen	7	9	6		23	22	1	1P		2L x 1L		60	80	11s.
Edstone	5	5	1	2	4	6		2P		1L x 1F			60	
Offord	a 5	6	3½			10		3P		1L x 1L		60	80	4s.
	b 1 car.	1										10	10	
Ullenhall	1	15	6		17	11				1L x 1F		60	60	
Whitley	3	6	2	1	3	6	2		10	1L x 2F		20	40	2s.

Townships not mentioned in 1086:

Baddesley Clinton
 Balsall
 Beaudesert
 Knowle
 Maxstoke
 Packington, Little
 Packwood
 Tanworth
 Wroxall

Key:

v = virgate
 F (Col. 8) = Freeman
 P (Col. 8) = Priest
 car. = Carucate of inland.

APPENDIX II B.

List of Inquisitions post mortem.

The number cited is the Public Record Office reference number.

Beaudesert	C.133/76(4)
Beausale	C.133/100(1), C.134/49, C.134/51, C.134/90(16)
Berkswell	C.133/100(1), C.134/49, C.134/51, C.134/90(16)
Budbrooke	C.134/47, C.145/105
Claverdon	C.134/49, C.134/51, C.134/90(16)
Coleshill	C.134/47(11)
Fillongley	C.134/31(1), C.134/91
Fulbrook	C.134/91
Hampton in Arden	C.133/15(5), including Longdon and Knowle.
Haseley	C.134/49, C.134/51
Lapworth	C.133/88(6), illegible.
Maxstoke	C.133/73(2)
Sherbourne	C.134/49
Shrewley	C.133/106(16), C.134/47.
Shustoke	C.135/5(5)
Solihull	C.133/73(2)
Olton	C.133/73(2)
Tanworth	C.134/49, C.134/51
Wootton Waven	C.134/9(15), C.135/51(7)

The availability of Inquisitions post mortem for a given manor is indicated by footnotes in the Victoria County History.

APPENDIX II B. Statistics derived from Inquisitions post mortem

1. Western Arden (W. = Earl of Warwick)

Manor	1	2	3	4	5	6	7	8	9	
	Demesne	Mill	Villein	Cottar	Free	P.&P.Ct.	Total 1-6	% 7 of 9	Total	Demesne
			R E	N T	S		(False)		(True)	(acreage)
Balsall	34.0	3.5		57.0		5.5	1710/-	87.5	1956.67	500
Barston	33.5			65.5			305/-	95.0	321.67	100
Beaudeset	32.5		47.0		19.0	1.5	136/-	1000	136/-	160
Beausale (W)	43.0	12.0			39.0	6.0	33.6/-	80.0	42.14	69
Beausale (W)	42.5	15.0			42.5		33.0/-	74.0	44.8	30
Beausale (W)	46.0	13.0			37.0	4.0	39.1	85.0	45.8	80
Berkswell (W)	9.0	1.5	64	3.5	21.5	0.5	471.8	93.0	500.8	180
Berkswell (W)	14.8	1.0	59	0.7	22.5	2.0	675.1	88.0	767.5	350
Berkswell (W)	15.0	1.0	50.25	0.25	31.5	2.0	632.6	82.0	768.25	282.60
Berkswell (W)	20.5	1.2	41.0	6.5	30.0	0.8	560.25	96.0	581.8	300
Budbroke	36.0				62.5	1.5	186.0	92.0	203.3	200
Claverdon (W)	26.5		24.5		42.5	6.5	389.0	87.0	461.1	140
Claverdon (W)	18.5		31.0	1.5	45.0	4.0	331.8	90.0	368.1	160
Claverdon (W)										130
Coleshill	18.0	10.3	2.0		63.0	6.7	949.0	94.0	1015.0	240
Fillangley	1.0	7.5	27.5	9.5	47.0	7.5	263.0	97.0	271.0	
Fulbrook (W)		34.5	45.0	4.5	16.0		204.9	99.5	(206.3)	152
Hampton in Arden	39.0	0.5	34.5	3.5	17.0	5.5	884.0	83.5	1056.0	540
Hampton on Avon	37.5	6.5	42.0	6.5	3.5	3.5	544.8	86.0	636.7	288½
Haseley (W)	32.0	3.5	19.5		44.0	1.0	198.1	95.0	208.0	183
Haseley (W)	30.5	4.0	22.0		40.5	3.0	248.1	94.0	264.8	144
Henley		1.0			53.0	46.0	300.8	96.0	314.2	

Manor	1 Demesne	2 Mill	3 Villein R E N T	4 Cottar N T	5 Free S	6 P.&P.Ct.	7 Total 1-6 (False)	8 % 7 of 9	9 Total (True)	Demesne (agreement)
Knowle	17.0	3.5	63.0		16.5		406.9	86.0	473.5	140
Maxtoke	26.0	2.5	22.5	4.5	43.0	1.5	258.1	92.0	283.5	128
Olton	75.0				25		44.0	100.0	44.0	80
Longton	27.0				73		112.8	100.0	112.8	48
Sherbourne (W)	56.0		34	6.0	2.5	1.5	240.1	93.3	250.7	204
Shrewley	84.0	16.0					31.0	97.0	32.0	60
Shrewley	63.0		9.5		20.0	6.5	42.8	57.0	76.0	80
Solihull	1.2	0.8	15.5		78.0	4.5	902.9	98.5	914.4	30
Tanworth (W)	11.0	6.0	17.5		62.5	3.0	671.3	96.5	697.8	217 $\frac{1}{2}$
Tanworth (W)	11.0	6.0	18.5		61.5	3.0	677.5	97.0	698.0	202
Wootton Wawen	15.0		61.0		24.0		165.0	95.0	172.3	60

2. Warwickshire Manors of the Earl of Warwick outside Western Arden.

Lyghthorne	24.5	2.5	60.0	7.0	4.25	1.75	766.0	97.0	791.0
Brailes	28.5	2.5	49.0		12.5	7.5	1609.3	86.0	1885.6
Sutton C/F	9.0	23.5	19.0		42.5	6.0	427.9	89.0	480.25

3. Worcestershire Manors of the Earl of Warwick.

[illegible]

APPENDIX II C.

Medieval Valuations relating to Western Arden.

	Lay Subsidy Rolls												Acreage, in 000 s.		
	(N)														
	1291				1342				1327					1334	
	*	l	s	d	l	s	d	s	d	s	d	s	d		
Baddesley Clinton	1	(1	6	8)	1	0	0	4	3	6	7	0	1.3	
Balsall	1							19	53	3		79	10	5.1	
Barston	2							11	17	3¼		23	10	1.9	
Bearley	3							10	16	8		18	6	0.8	
Beaundesert	3	(2	0	0)	0	10	0	Wootton		Wawen			1.3	
Beausale	5							8	19	7		Hatton		1.7	
Berkswell	2	13	6	8	8	13	4	17	60	10¼		75	4	6.2	
Bickenhill		6	0	0	4	0	0	38	73	9		88	5	3.7	
Budbrooke		10	13	4	6	0	0	21	54	8		83	6	3.2	
Claverdon	4	10	6	8	6	0	0	16	35	6		42	8	2.7	
Coleshill		12	13	4	6	13	4	44	117	6		88	4	6.2	
Corley		2	13	4	1	14	4	10	25	10		Fillongley		1.3	
Elmdon		2	13	4	2	3	4	8	7	6		12	0	1.1	
Fillongley		10	13	4	6	13	4	22	44	11		97	6	4.7	
Fulbrook		(2	0	0)	1	10	0	8	17	6	21	0	0.65	
Hampton in Arden	1	26	13	4	16	13	4	16	26	8		34	0	2.5	
Hampton on Avon		26	13	4	16	0	0	15	24	5		66	4	3.0	
Haseley	5	3	6	8				7	16	11		37	0	1.2	
Hatton	5	(6	13	4)	4	6	8	6	16	6	47	0	1.3	
Honiley	7	(0	13	4)	0	8	0	4	11	5			0.65	
Knowle	1								-?	-		-?	-	3.3	
Langley	4							9	27	1		28	1	1.1	
Lapworth		11	13	4	4	0	0	22	50	6		64	9	2.9	
Maxstoke		5	6	8	3	6	8	15	33	6		40	0	2.7	
Meriden (Alspath)		4	0	0	4	13	4	29	52	8		56	7	3.0	
Norton Lindsey	4							6	11	8		16	0	0.59	
Packington, Gt.		3	6	8	2	0	0	27	44	0		52	0	2.4	
Packington, Ltl.		(0	13	4	0	9	4	12	16	4	20	0	1.0	
Packwood	6							11	37	0		44	11	1.6	
Preston Bagot		4	6	8	2	13	4	15	33	2¾		48	4	1.3	
Rowington		13	6	8	8	5	0	23	67	1		91	11	3.6	
Sheldon		5	6	8	3	6	8	18	24	4		28	6	2.5	
Sherbourne		(6	0	0	2	13	4	13	24	10	27	6	1.0	
Shrewley	5							6	11	8		14	6	1.2	
Shustoke		6	13	4	4	0	0	24	30	6		35	9	2.0	
Snitterfield		13	6	8	8	3	0	33	73	7		86	11	3.7	

		(N)										Acrgs.	
	*	1291			1342			1327			1334		
		l	s	d	l	s	d	s	d	s	d		
Solihull		20	0	0	13	6	8	64	100	3	119	0	11.0
Tanworth		33	6	8	10	0	0	51	110	9	114	8	9.4
Wolverton		6	13	4	4	0	0	12	24	1	31	11	1.3
Wootton Wawen	3	34	13	4	13	6	8	18	41	7	74	3	8.7
Ullenhall								7	16	6	Wootton		
Henley								24	51	4	Wootton		
Aspley											14	11	
Edstone											20	0	
Offord											25	2	
Wroxall	5							12	14	11¼	23	0	1.7

Column (N) = Number of taxpayers in 1327.

Column * indicates chapelries:

- 1 Chapelries of Hampton in Arden
- 2 Chapelry of Berkswell
- 3 Chapelries of Wootton Wawen
- 4 Chapelries of Claverdon
- 5 Chapelries of Hatton
- 6 Packwood, a chapelry of Wasperton.

Note that the areal basis of these valuations fluctuates considerably, and in each case separate decisions were taken concerning which townships to treat as a group, and which to consider separately.

Notes.

1291. In this case the figure for the spiritualities has been cited.

1342. In the Nonae for Warwickshire three figures appear:

- a) the taxation in 1291,
- b) the $\frac{1}{4}$ of sheaves, fleeces and lambs, and
- c) the value of the tithe of hay, the glebe and other fruits.

In Figure 42 the second figure (b) has been multiplied by ten to give the total value for the parish, i.e. the Nonae was taken after the Tithe and therefore equals $\frac{1}{4}$ of $\frac{9}{10}$, = $\frac{1}{10}$ of the total value.

The printed returns for the Taxatio Ecclesiastica do not give figures for every parish, but where possible this has been taken from the figure cited in the Nonae (a), and is indicated by means of a bracket.

The constant variation in the areal basis of taxation is one of the hazards of using this type of evidence within a small area, and this is one reason why the conclusions based upon this evidence have not been relied upon. In many instances a subjective decision was necessary before the material could be used.

APPENDIX II D. Statistical Information derived from the
Tanworth Charters.

1. Proportion of Charters Located.

Period	Total Charters	Corrected Total	Incl. Heredts.	% of Total	Remainder	Number Located	% of Remainder	Number not Located	% of Remainder
pre 1200	9	9	1		8	8	100		
c.1200-1210	22	22	1		21	16	76	5	24.0
c.1210-1220	9	9	1		8	6		2	
c.1220-1230	13	13	2		11	8	73	3	27.0
c.1230-1240	44	44	7		37	30	81	7	19.0
c.1240-1260	20	20	6		14	11	79	3	21.0
Whole Period	117	117	18	15.0	99	79	79.5	20	20.5
c.1250-1270	8	8	1		7	6	86.0	1	14.0
c.1260-1290	26	26	3		23	22	96.0	1	4.0
c.1270-1290	31	30	9		21	16	76.0	5	24.0
c.1270-1280	46	43	10		33	26	79.0	7	21.0
c.1280-1290	43	42	14		28	29	74.0	9	26.0
c.1290-1300	28	28	8		20	16	80.0	4	20.0
c.1300	32	30	4		26	19	73.0	7	27.0
Whole Period	214	207	49	23.5	168	134	80.0	34	20.0
c.1300-1310	23	23	2		21	15	71.5	6	28.5
c.1311-1320	61	60	6		54	46	85.0	8	15.0
1321-1330	73	65	16		49	40	82.0	9	18.0
1331-1340	89	71	14		57	48	84.0	9	16.0
1341-1347	59	52	11		41	32	78.0	9	22.0
1348-1350	47	42	20		22	18	82.0	4	18.0
Whole Period	352	313	69	22.0	244	199	81.0	45	19.0
GRAND TOTAL 1150-1350		637	136	21.5	511	412	81.0	99	19.0

Notes.

1. The Total number of surviving charters.
2. The total number of charters when a correction has been made for counterparts.
3. The number of incorporeal hereditaments present.
4. % these form of total 2.
5. Remainder, the number of corporeal hereditaments present.
6. The number of these which have been securely located.
7. % which have been securely located, i.e. 6 as % of 5.
8. Those charters not located precisely.
9. % not located, i.e. 8 as a % of 5.

2. The Principal Families involved in the Tanworth Land Charters.

	1	2	3	4	5	6	7	8	9	10
Surnames	Archer (1)	Fulwood (2)	De Sydenhale (3)	De Ullenhale (4)	Earl of Warwick (5)	Total (1)-(5)	No. of Charters	Corrected for Counterparts	% not incl. (1)-(5)	Average per Decade
Period	No %	No %	No %	No %	No %	No %				
pre 1200	3 33.5			6 67.0	7 78.0	8 89.0	9	9	11.0	
c.1200-1210	10 45.5		1 4.5	7 32.0	2 9.0	15 68.0	22	22		
c.1210-1220	4					4	9	9		
c.1200-1220	14 45.5		1 3.2	7 22.5	2 6.5	19 62.0	31	31	38.0	15.5
c.1220-1230	8			2	4	12	13	13		
c.1230-1240	21 48.0	1		2 4.5	15 32.0	33 75.0	44	44		
c.1220-1240	29 51.0	1 1.8		4 7.0	19 33.5	45 80.0	57	57	20.0	28.5
c.1240-1260	12			1		13	19	19		
c.1250-1270	4	1		2		6	8	8		
c.1240-1270	16 59.0	1 3.7		3 11.0		19 70.0	27	27	30.0	
c.1260-1290	7	1		3	12	21	26	26		
c.1270-1290	4 13.5	4 13.5	1 3.3	6 20.0		14 47.0	31	30		
c.1270-1280	14 32.5	8 18.5	1 2.3			22 51.0	46	43		
c.1280-1290	9 20.5	3 6.7	6 13.5	4 9.0	1 2.25	20 44.5	45	44		
c.1260-1290	34 24.0	16 11.2	8 5.6	13 9.0	13 9.0	77 54.0	148	143	46.0	47.5

	1	2	3	4	5	6	7	8	9	10
Surnames	Archer (1)	Fulwood (2)	De Sydenhale (3)	De Ullenhale (4)	Earl of Warwick (5)	Total (1)-(5)	No. of Charters	Corrected for Counterparts	% not Inc ^l . (1)-(5)	Average per Decade
Period	No %	No %	No %	No %	No %	No %				
c.1290-1300	12 43.0	1 3.5	2 7.0	2 7.0	1 3.5	15 54.0	28	28		
c.1300	3 9.7	2 6.5	14 45.0	2 6.5		20 65.0	32	31		
c.1300-1310	4	2	3			9	23	23		
c.1290-1310	19 23.0	5 6.0	19 23.0	4 4.9	1 1.2	44 54.0	83	82	46.0	41.0
c.1200-1240	43 49.0	1 1.1	1 1.1	11 12.5	21 24.0	64 73.0	88	88	27.0	22.0
c.1240-1290	50 31.0	17 10.5	8 5.0	16 10.0	13 8.0	96 60.0	175	160	40.0	32.0
c.1290-1310	19 23.0	5 6.0	19 23.0	4 4.9	1 1.2	44 54.0	83	82	46.0	41.0
c.1311-1320	11 18.0	5 8.0	16 26.0			33 53.0	65	62	47.0	62
1321-1330	21 31.2	5 7.5	10 15.0			35 52.0	75	67	48.0	67
1331-1340	18 25.5	23 32.5	8 11.0			44 62.0	89	71	38.0	71
1341-1347	15 27.0	21 41.5				36 67.0	59	52		
1348-1350	9 21.5	14 33.5	4			28 68.0	47	42		
1341-1350	24 25.5	35 37.5	4 4.3			64 68.0	106	94	32.0	94
1351-1360	5 24.0	5 24.0				11 52.0	22	21	48.0	21
1361-1370	3 8.5	15 43.0	5 14.0			22 64.0	36	35	36.0	35
1371-1380	9 32.0	4 14.0	3 11.0			16 57.0	29	28	43.0	28
1381-1390	7 20.5	12 36.5	14 41.0			19 56.0	36	34	44.0	34
1391-1400	9 39.0	8 35.0	3 13.0			17 74.0	26	23		

Columns 1 - 5 indicate the number of charters in which members of the principal Tanworth families are involved, including also the Earl of Warwick, and express these figures as a % of the corrected total (Column 8).

Column 9 expresses as a % of the corrected total (Column 8) those not involving those parties in columns 1 - 5.

Column 10 indicates the average number of charters per decade using the corrected total (Column 8) as a basis for calculation. Obviously, in view of the difficulties of dating the earlier material these figures can only be tentative but there are no good reasons for believing that the provisional dates are widely out.

The Pedigree of the ARCHER Family.

Robert Sagittarius = Seliit, d. & h. of
| Roger de Ullenhale

Walter ?

William II
(3)

John V
(3)

Robert III

Richard II
Rector of
Ilmington, Co. Wk.

1) Agnes, d. of Walter Coksey = THOMAS V
of Coksey, Co, Worcs. | d. 1425, aged 84.
2) Alice

JOHN VII = Christian Sewell, widow,
Killed 1463, in army of London
of the "King-maker".

(The compiler of the
Archer Survey of
c.1500.)

JOHN VIII = Alice, d. of Sir Baldwin
d.1519 | Mountford, of Coleshill, Co. Wk.
JOHN IX = Margaret
d.1520

WILLIAM I = Margery, d. & h. of John Sauncey
c.1200-1250 of Overton Sauncey, Co. Leics.

Thomas I (1) d. young ?	Isabella = Radulf de la Lee	Johanna = Walter de Cherlecote	Alice
----------------------------	--------------------------------	-----------------------------------	-------

William III (2)
Rector of Pillerton
Hersey and Priors

(1) JOHN III = Margery, d. of William
d. young, Tracy of Toddington,
c.1299 Co. Gloucs.

Simon III
?

Thomas III

JOHN IV = Isabella, d. of
1299-1349 Radulph Erscott, of
Erscott, Co. Warwks.

John V

William VI
?

Gilbert

John VI

Henry

Thomas VI
(no issue)

Key:

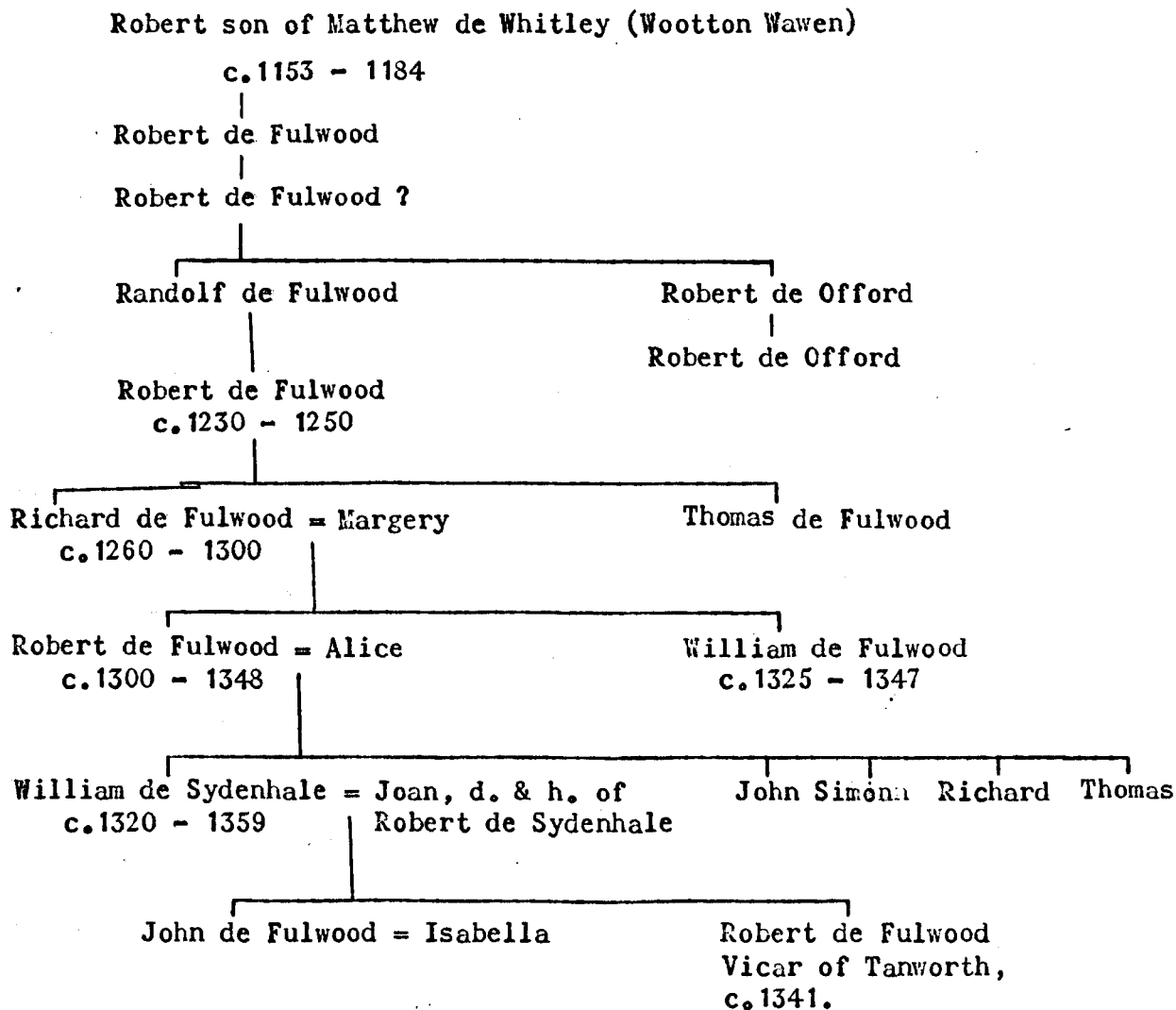
I Reference number of person.

? Likely, but not 100% proven.

(1) Order of sons.

APPENDIX III B.

The Pedigree of the de FULWOOD Family.

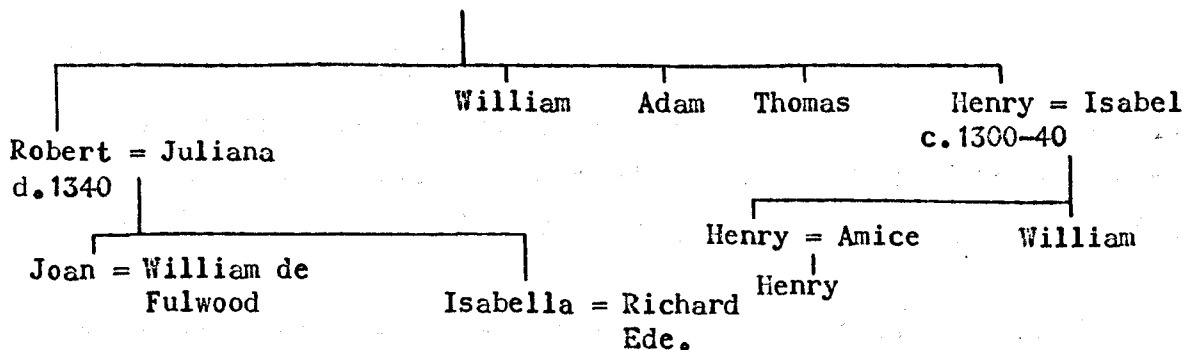


(For the descent of the estate see the diagram on page 322.)

APPENDIX III C .

The Pedigree of the de SYDENHALE Family.

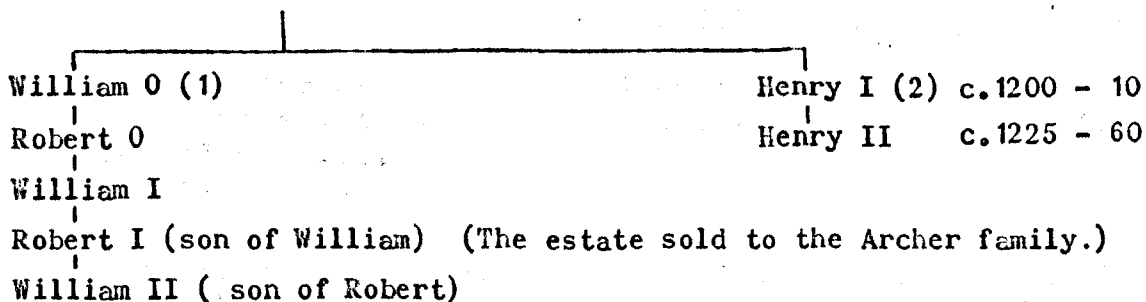
Roger de Sydenhale = Daughter of Henry de Ullenhale ?



APPENDIX III D.

The Pedigree of the de ULLENHALE Family.

Roger de Ullenhale
d. c.1190 - 1200



APPENDIX IV.

The Archer Court Rolls.

This list is one compiled by Sir Simon Archer, and is reproduced in full. The number in brackets after the names of various members of the family refers to Appendix IIIA.

To prove that Monkspath is a manor and that the familie of the Archers have bin Lordes thereof and have constantly without omission held court Barons there.

- - - - -

Johēs le Archer obiit circa 23 Ed. III. =	4 cur' tenuit apud Monkespath 6,7,9,10 Ed. II. 11 cur' apud Monkespath 3,4,5, 7,9,11,12,14,19,20,21, Ed.III.
(4)	

Thomas le Archer fil. et heres, obiit circa 47 Ed. III. =	4 cur' apud Monkespath 23, 40, 41, 47 Ed. III.
(4)	

Thomas Archer, fil. et heres, obiit 4 H. VI. =	4 cur' apud Monkespath 51 Ed.III/ 1 Rici. II/4,5 Rici. II.
(5)	

Ricūs Archer, fil. et heres, obiit 11 Ed. IV. =	5 cur' apud Monkespath 7 H. VI/ 7 Ed. IV / 7 et 8 Ed. IV / 9 Ed. IV.
--	--

Johēs Archer, fil. et heres =	Tenuit nullas cur' quia obiit in vita patris circa 2 vel 3 Ed.IV.
----------------------------------	--

Johēs Archer, fil. et heres, obiit 8 H. VIII. =	9 cur' apud Monkespath 18, 20, 21, Ed. IV / 7,8,10,15,17,22 H. VII. Thomas Waryng was one of the jury at most of the courtes held in Ed. VI times and at all ye courtes held in H. VII tyme.
--	--

(The compiler of the
Archer Survey of
c.1500).

Johēs Archer, fil. et heres =	Tenuit nullas cur' quia obiit circa ann' et dimid post mortem patris 12 H. VIII.
----------------------------------	--

Ricūs Archer, fil. et
heres fuit etates 17
annorum tempore mortis
patris obiit 1544 qui
fuit 36 H. VIII.

= 2 cur' apud Monkespath 18, 28
H. VIII.

Humfridus Archer, fil.
et heres

= fuit etate 16 annorum tempore
mortis patris obiit 4 Elizabeth
et fuit etate 34 annorum tempore
mortis sue, ideo tenuit aut
nullas cur' aut cur' non fuit
engrossat vel predictae vixit
circa 18 annos post morte'
patris. It circa 13 annos
postqua' fuit plene etate.

Andreas Ardher, fil. et
heres obiit 1629.

= 9 cur' apud Monkespath, 6,9,10,12,
37, 41 Elizabeth / 17, 18, 19,
Jacobi.

Simon Archer, fil. et
heres modo quer'

= 7 cur' apud Monkespath 5,6,7,8,9,
12, 17 Caroli regis nunc.

(I.E. Sir Simon Archer)

The irregular incidence of the courts may be noticed.
This note is accompanied by a sketch map of the Cheswick
area (Section 24) which the author suspects is a copy of
one made in c.1500 by John Archer.

APPENDIX V.

The Archer Survey of c.1500.

- A. The Archer demesne lands in the manors of Tanworth and Monkspath.

A fair copy upon vellum, this document consists of a roll, with the end doubled, tapered and provided with a tie. It bears the title "Rentale de Toneworth" and is a detailed list of the demesne lands, providing the name or description of the property, the land use (arable, meadow, wood or grove), together with detailed abuttal references.

- Bi. The Archer tenant lands in the manor of Tanworth.

This document only survives in the form of a seventeenth century transcript, probably made on the order of Sir Simon Archer, but a tiny corner of the original has in fact been preserved, sufficient to identify the transcript.

Two headings occur within the document, the first being "Here followeth the Rehersing of the parcellis (that) be holden of John Archer in Tanworth lying within the bondes of Omburslade", while the second is "Here followeth the parceles that be holden in Chieffe in Tanworth of John Archer lying without the bondes of Omburslade & the bondes of Monkspath". In the transcript the consistently recorded information is as follows;

- a. The name of the tenant,
- b. the nature of the holding,
- c. the name of the property or croft,
- d. the abuttals, but,

nevertheless, an examination of the surviving fragment

makes it clear, that, in common with the Monkspath survey (below) the yearly rents was also recorded, where this was known.

Bii. Miscellaneous items relating to the manor of Tanworth.

- a) A rough sketch map of Monkspath giving the relationship to Tanworth, Henley, etc. together with some notes on properties in latin.
(Paper, 17" x 12").
- b) A rough draft of a plan of the fields in section 3 (Figure 49), the Cherlecote area, together with some notes on properties in English.
(Paper, 16" x 12").
- c) A final draft (?) of Section 3, together with some notes, in English, on properties.
(Paper, 16 $\frac{1}{2}$ " x 12").

C. A complete survey of the Manor of Monkspath.

Headed "The drauttus of the parcellus of londus (and) tenements that beyn holden of John Archer in mouggespath" (Monkspath), this document comprises five sheets of paper sewn together to make a roll one foot wide and five feet six inches long, together with a small fragment, some four or five inches long, plainly torn off one end.

The survey deals systematically with each tenant, beginning with the larger and ending with the smaller, and lists

- a) The name of the tenant,
- b) The nature of the holding,
- c) The name of the property or croft,
- d) The abuttals,
- e) The yearly value, and
- f) The rent due.

In addition to this complete roll, which in itself is clearly a draft, and was no doubt to be copied up on vellum, there are a number of even earlier drafts.

D. Preliminary drafts of the Monkspath Survey.

- i) The lands of Simon Benford. Paper, 12.5" x 9".
- ii) Survey of Section 17 (Figure 49), Paper 12.5" x 16½"
- iii) Survey of Sections 19-23. Paper 12.5" x 10".
- iv) Survey of Sections 24, 16, together with some odd notes. Paper, 12.5" x 17".
- v) Survey of Sections 16, 18. Paper, 12.5" x 27".

E. Fragment (?) of a detailed survey of hedgerow timber on the Archer demesne lands, by Thomas Warying.
Paper, one folio, 8½" x 12".

This brief summary list reveals something of the detail of this document, and its extraordinary fascination. Briefly, it was compiled in the latter decades of the fifteenth and early decades of the sixteenth century by John Archer, and clearly originated in "glossed rentals", i.e. a conventional rental, with notes added concerning the location of the property. The most likely period of compilation is 1495 to 1519, when John died. Clearly the work was unfinished, but what survives provides a fascinating glimpse of a small manor in the early sixteenth century, and the author hopes one day to be able to study this document in full.